

## City of Chowchilla Housing Element (2020-2023) Government Property Inventory

**ID Number #1**

**Assessor's Parcel Number - 001-013-015**

**Situs Address - 1316 SONOMA AVE**

**Government Entity - Chowchilla Water District**

**Current Use - Single Family Residential**

**Suitable Development Site - Yes**

**Property Description - The empty lot may be suitable to develop for housing**

0 30 60 Feet

1 inch = 30 feet



Service Layer Credits: Source: Esri, DigitalGlobe, GeoEye, Earthstar Geographics, CNES/Airbus DS, USDA, USGS, AeroGRID, IGN, and the GIS User Community  
Sources: Esri, HERE, Garmin, Intermap, Increment P Corp., GEBCO, USGS, FAO, NPS, NRCAN, GeoBase, IGN, Kadaster NL, Ordnance Survey, Esri Japan, METI, Esri China (Hong Kong), (c) OpenStreetMap contributors, and the GIS User Community

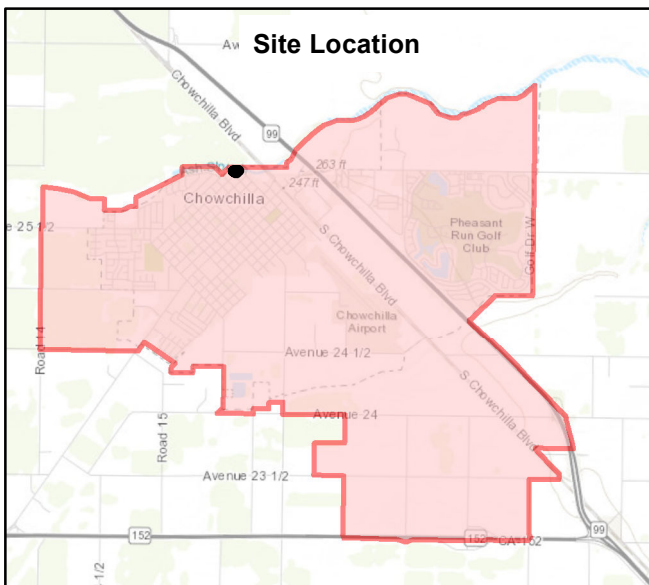
19

2

1ST ST

2ND ST

SONOMA AVE



## City of Chowchilla Housing Element (2020-2023) Government Property Inventory

**ID Number #2**

**Assessor's Parcel Number - 001-041-016**

**Situs Address - NO SITUS**

**Government Entity - City of Chowchilla**

**Current Use - Well Site**

**Suitable Development Site - No**

**Property Description - The well site on Sonoma Avenue is not suitable to develop for housing**

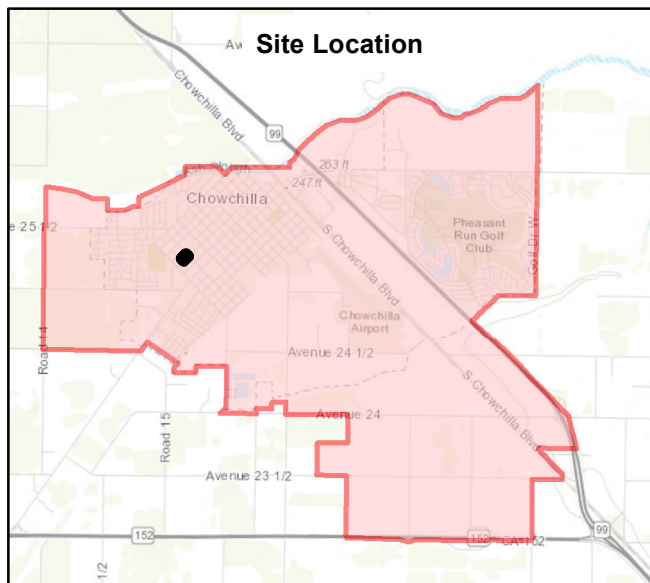
0 50 100  
Feet

1 inch = 50 feet



Service Layer Credits: Source: Esri, DigitalGlobe, GeoEye, Earthstar Geographics, CNES/Airbus DS, USDA, USGS, AeroGRID, IGN, and the GIS User Community  
Sources: Esri, HERE, Garmin, Intermap, Increment P Corp., GEBCO, USGS, FAO, NPS, NRCAN, GeoBase, IGN, Kadaster NL, Ordnance Survey, Esri Japan, METI, Esri China (Hong Kong), (c) OpenStreetMap contributors, and the GIS User Community





## City of Chowchilla Housing Element (2020-2023) Government Property Inventory

**ID Number #3**

**Assessor's Parcel Number - 001-054-006**


**Situs Address - NO SITUS**

**Government Entity - Chowchilla School District**

**Current Use - Parking Lot**

**Suitable Development Site - No**

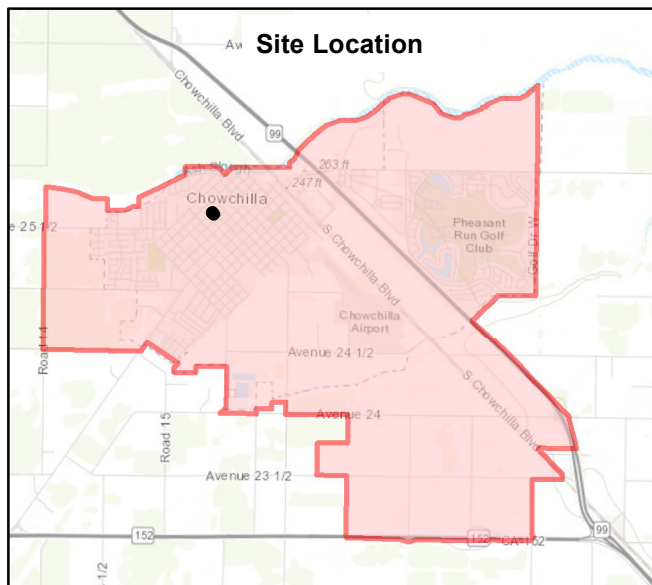
**Property Description - The parking lot is not suitable to develop for housing**



1 inch = 50 feet



Service Layer Credits: Source: Esri, DigitalGlobe, GeoEye, Earthstar Geographics, CNES/Airbus DS, USDA, USGS, AeroGRID, IGN, and the GIS User Community  
Sources: Esri, HERE, Garmin, Intermap, increment P Corp., GEBCO, USGS, FAO, NPS, NRCAN, GeoBase, IGN, Kadaster NL, Ordnance Survey, Esri Japan, METI, Esri China (Hong Kong), (c) OpenStreetMap contributors, and the GIS User Community



## City of Chowchilla Housing Element (2020-2023) Government Property Inventory

**ID Number #4**

**Assessor's Parcel Number - 001-067-013**


**Situs Address - NO SITUS**

**Government Entity - Chowchilla Water District**

**Current Use - Single Family Residential**

**Suitable Development Site - No**

**Property Description -** The single family residential is not suitable to develop for housing because the driveway extends through the whole parcel

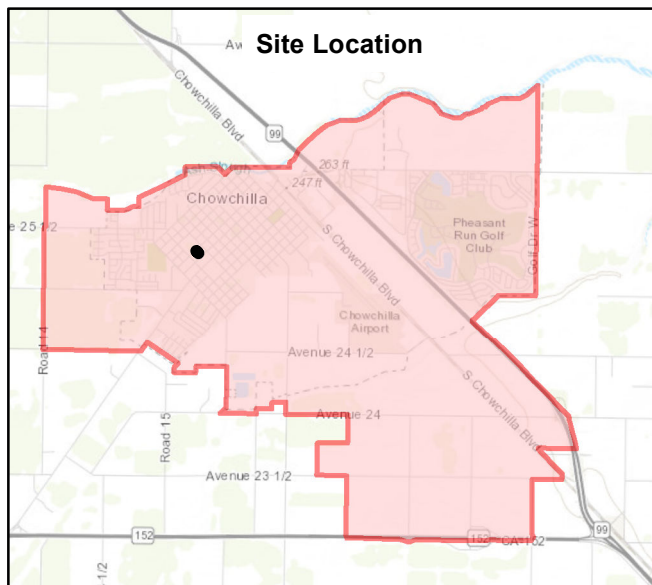



1 inch = 30 feet



Service Layer Credits: Source: Esri, DigitalGlobe, GeoEye, Earthstar Geographics, CNES/Airbus DS, USDA, USGS, AeroGRID, IGN, and the GIS User Community  
Sources: Esri, HERE, Garmin, Intermap, increment P Corp., GEBCO, USGS, FAO, NPS, NRCAN, GeoBase, IGN, Kadaster NL, Ordnance Survey, Esri Japan, METI, Esri China (Hong Kong), (c) OpenStreetMap contributors, and the GIS User Community





## City of Chowchilla Housing Element (2020-2023) Government Property Inventory

**ID Number #5**

**Assessor's Parcel Number - 001-103-005**


**Situs Address - NO SITUS**

**Government Entity - City of Chowchilla**

**Current Use - Right-of-Way**

**Suitable Development Site - No**

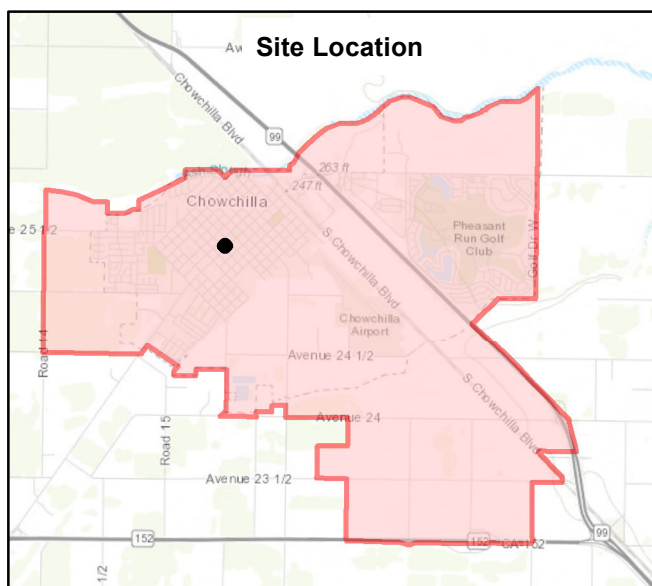
**Property Description - The right-of-way for 12th Street is not suitable to develop for housing**



1 inch = 30 feet



Service Layer Credits: Source: Esri, DigitalGlobe, GeoEye, Earthstar Geographics, CNES/Airbus DS, USDA, USGS, AeroGRID, IGN, and the GIS User Community  
Sources: Esri, HERE, Garmin, Intermap, Increment P Corp., GEBCO, USGS, FAO, NPS, NRCAN, GeoBase, IGN, Kadaster NL, Ordnance Survey, Esri Japan, METI, Esri China (Hong Kong), (c) OpenStreetMap contributors, and the GIS User Community



## City of Chowchilla Housing Element (2020-2023) Government Property Inventory

**ID Number #6**

**Assessor's Parcel Number - 001-116-003**


**Situs Address - 820 W ROBERTSON BLVD**

**Government Entity - City of Chowchilla**

**Current Use - Senior Center**

**Suitable Development Site - No**

**Property Description - The senior center is not suitable to be develop for housing**

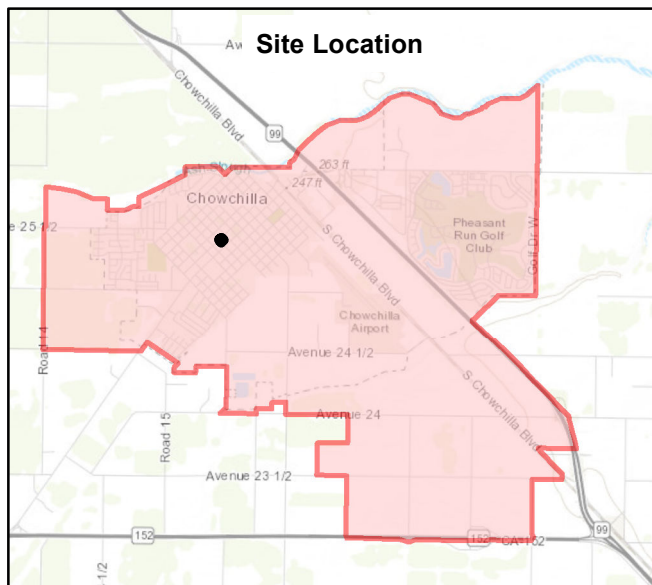


1 inch = 50 feet



Service Layer Credits: Source: Esri, DigitalGlobe, GeoEye, Earthstar Geographics, CNES/Airbus DS, USDA, USGS, AeroGRID, IGN, and the GIS User Community  
Sources: Esri, HERE, Garmin, Intermap, Increment P Corp., GEBCO, USGS, FAO, NPS, NRCAN, GeoBase, IGN, Kadaster NL, Ordnance Survey, Esri Japan, METI, Esri China (Hong Kong), (c) OpenStreetMap contributors, and the GIS User Community





## City of Chowchilla Housing Element (2020-2023) Government Property Inventory

**ID Number #7**

**Assessor's Parcel Number - 001-116-016**


**Situs Address - NO SITUS**

**Government Entity - City of Chowchilla**

**Current Use - Parking Lot**

**Suitable Development Site - No**

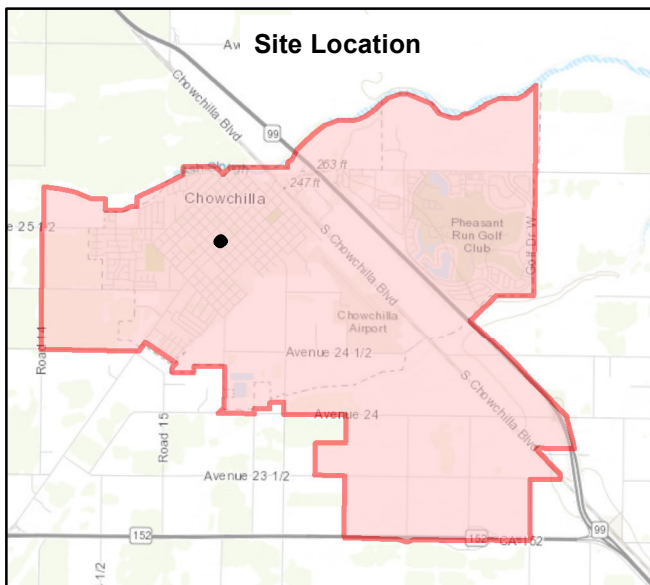
**Property Description - The parking lot is not suitable to develop for housing**



1 inch = 30 feet



Service Layer Credits: Source: Esri, DigitalGlobe, GeoEye, Earthstar Geographics, CNES/Airbus DS, USDA, USGS, AeroGRID, IGN, and the GIS User Community  
Sources: Esri, HERE, Garmin, Intermap, increment P Corp., GEBCO, USGS, FAO, NPS, NRCAN, GeoBase, IGN, Kadaster NL, Ordnance Survey, Esri Japan, METI, Esri China (Hong Kong), (c) OpenStreetMap contributors, and the GIS User Community



## City of Chowchilla Housing Element (2020-2023) Government Property Inventory

**ID Number #8**

**Assessor's Parcel Number - 001-116-017**


**Situs Address - NO SITUS**

**Government Entity - City of Chowchilla**

**Current Use - Parking Lot**

**Suitable Development Site - No**

**Property Description - The parking lot is not suitable to develop for housing**

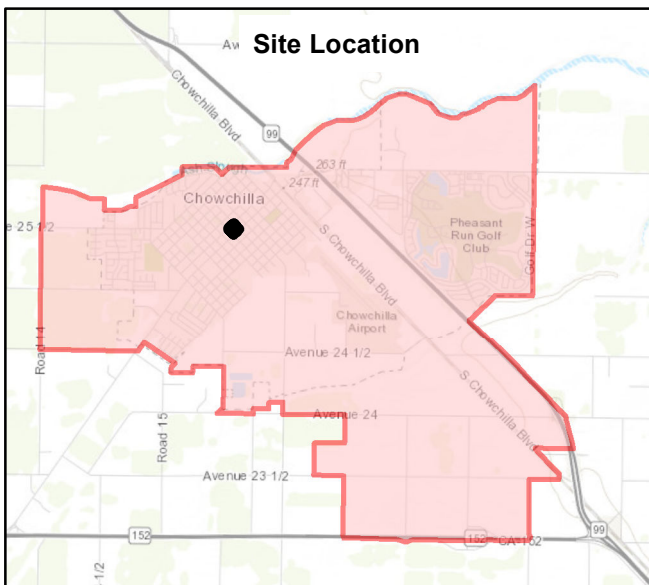


1 inch = 30 feet



Service Layer Credits: Source: Esri, DigitalGlobe, GeoEye, Earthstar Geographics, CNES/Airbus DS, USDA, USGS, AeroGRID, IGN, and the GIS User Community  
Sources: Esri, HERE, Garmin, Intermap, increment P Corp., GEBCO, USGS, FAO, NPS, NRCAN, GeoBase, IGN, Kadaster NL, Ordnance Survey, Esri Japan, METI, Esri China (Hong Kong), (c) OpenStreetMap contributors, and the GIS User Community





## City of Chowchilla Housing Element (2020-2023) Government Property Inventory

**ID Number #9**

**Assessor's Parcel Number - 001-122-001**


**Situs Address - NO SITUS**

**Government Entity - City of Chowchilla**

**Current Use - Veterans Memorial Park**

**Suitable Development Site - No**

**Property Description - The park is not suitable to develop for housing**

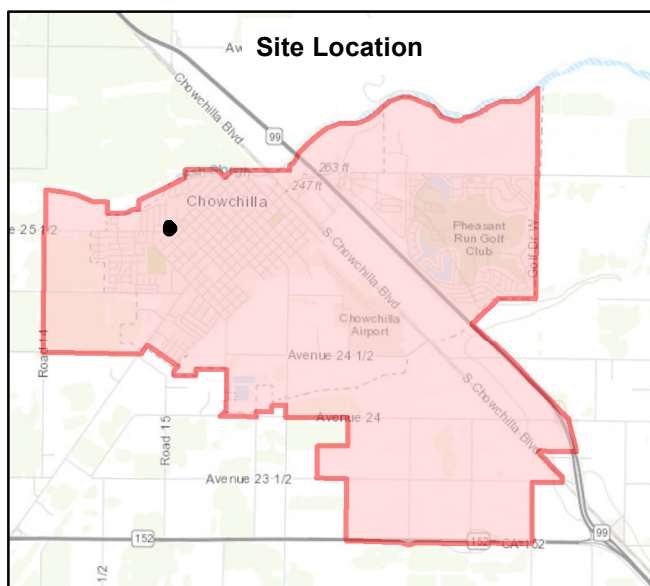


1 inch = 80 feet



Service Layer Credits: Source: Esri, DigitalGlobe, GeoEye, Earthstar Geographics, CNES/Airbus DS, USDA, USGS, AeroGRID, IGN, and the GIS User Community  
Sources: Esri, HERE, Garmin, Intermap, increment P Corp., GEBCO, USGS, FAO, NPS, NRCAN, GeoBase, IGN, Kadaster NL, Ordnance Survey, Esri Japan, METI, Esri China (Hong Kong), (c) OpenStreetMap contributors, and the GIS User Community





## City of Chowchilla Housing Element (2020-2023) Government Property Inventory

**ID Number #10**

**Assessor's Parcel Number - 001-160-003**


**Situs Address - 1200 VENTURA AVE**

**Government Entity - Chowchilla Memorial Health Care District**

**Current Use - Hospital Office**

**Suitable Development Site - No**

**Property Description - The office is not suitable to develop for housing**

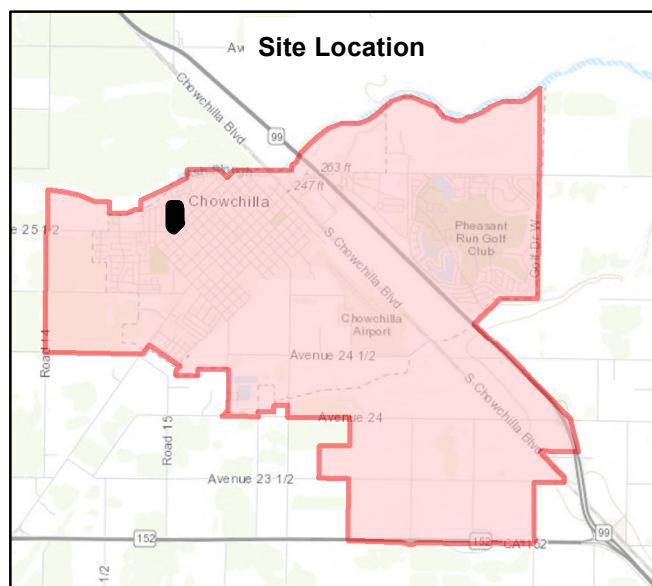
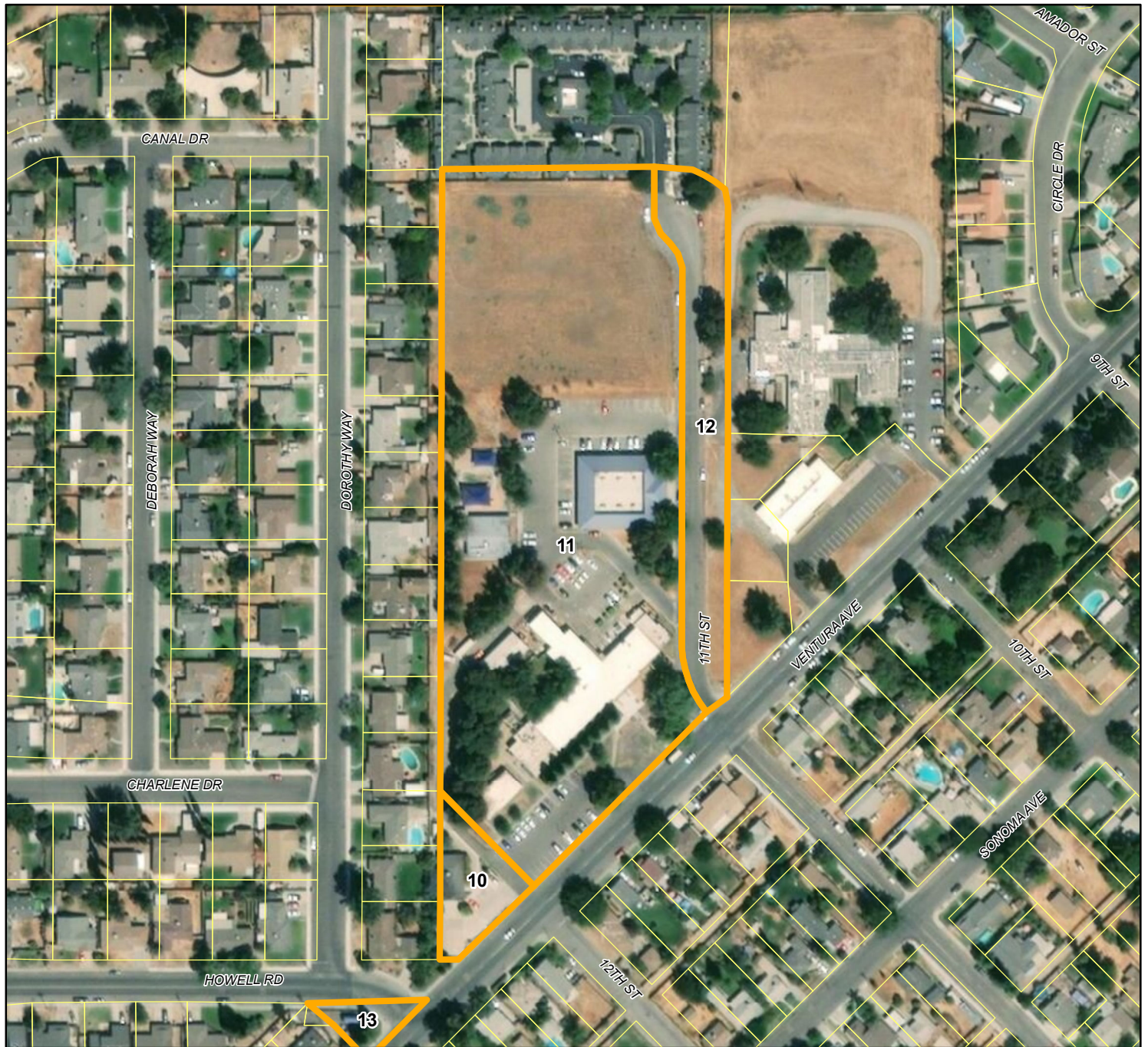


1 inch = 50 feet



Service Layer Credits: Source: Esri, DigitalGlobe, GeoEye, Earthstar Geographics, CNES/Airbus DS, USDA, USGS, AeroGRID, IGN, and the GIS User Community  
Sources: Esri, HERE, Garmin, Intermap, Increment P Corp., GEBCO, USGS, FAO, NPS, NRCAN, GeoBase, IGN, Kadaster NL, Ordnance Survey, Esri Japan, METI, Esri China (Hong Kong), (c) OpenStreetMap contributors, and the GIS User Community





## City of Chowchilla Housing Element (2020-2023) Government Property Inventory

**ID Number #11**

**Assessor's Parcel Number - 001-160-004**

**Situs Address - 1104 VENTURA AVE**

**Government Entity - Chowchilla Memorial Health Care District**

**Current Use - Hospital**

**Suitable Development Site - Yes**

**Property Description - The empty lot above the hospital may be suitable to develop for housing**

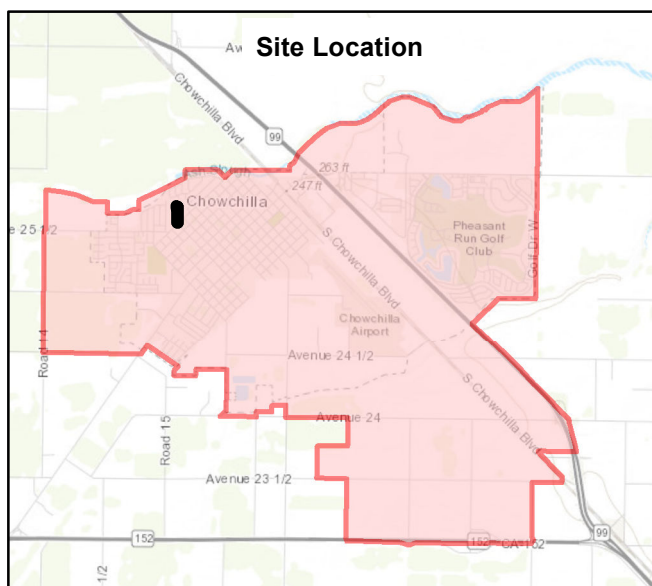
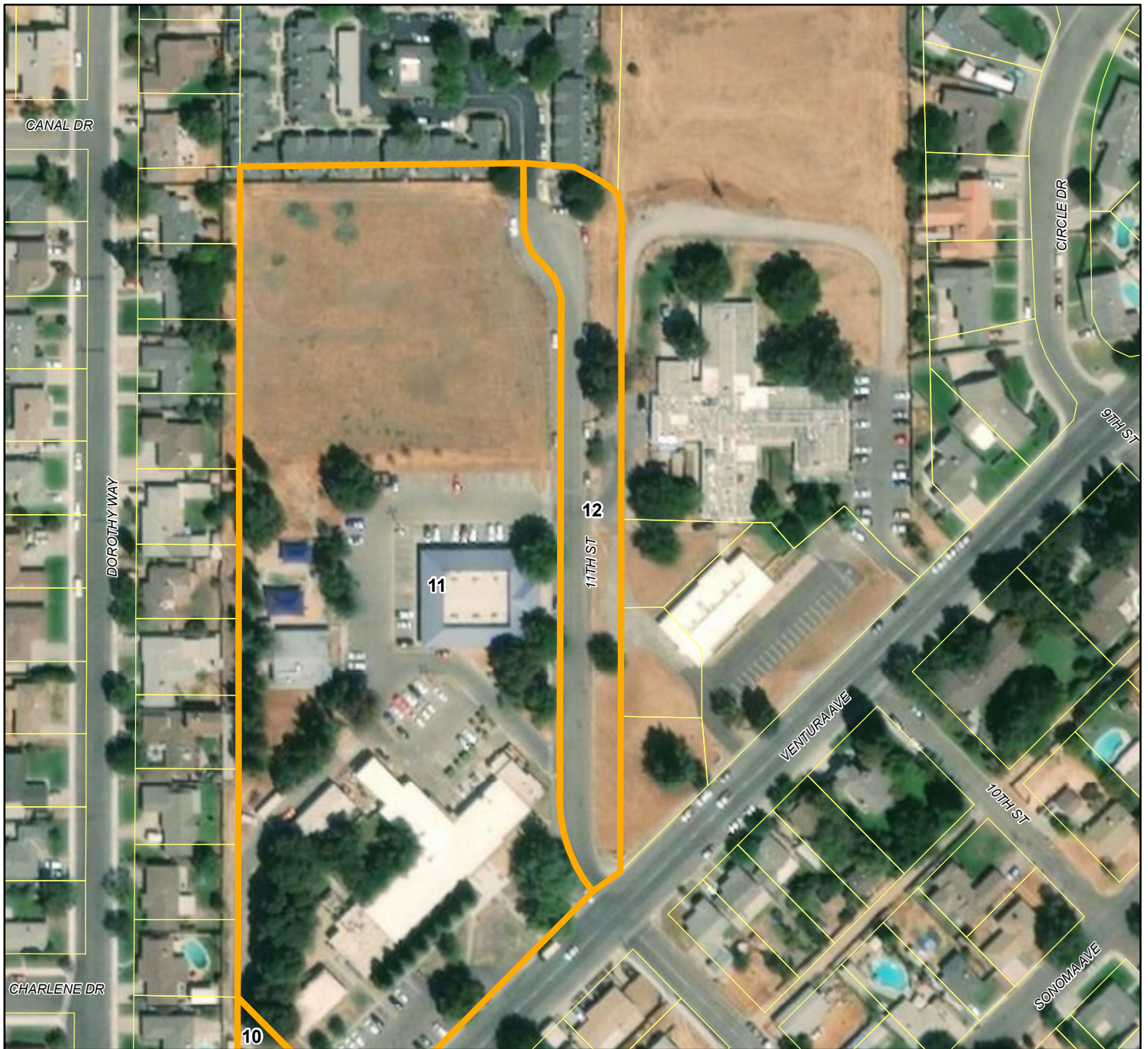
0 200 400  
Feet

1 inch = 200 feet



Service Layer Credits: Source: Esri, DigitalGlobe, GeoEye, Earthstar Geographics, CNES/Airbus DS, USDA, USGS, AeroGRID, IGN, and the GIS User Community  
Sources: Esri, HERE, Garmin, Intermap, increment P Corp., GEBCO, USGS, FAO, NPS, NRCAN, GeoBase, IGN, Kadaster NL, Ordnance Survey, Esri Japan, METI, Esri China (Hong Kong), (c) OpenStreetMap contributors, and the GIS User Community





## City of Chowchilla Housing Element (2020-2023) Government Property Inventory

**ID Number #12**

**Assessor's Parcel Number - 001-160-006**

**Situs Address - NO SITUS**

**Government Entity - Chowchilla Memorial Health Care District**

**Current Use - Right-of-Way**

**Suitable Development Site - No**

**Property Description - The right-of-way for 11th Street is not suitable to develop for housing**

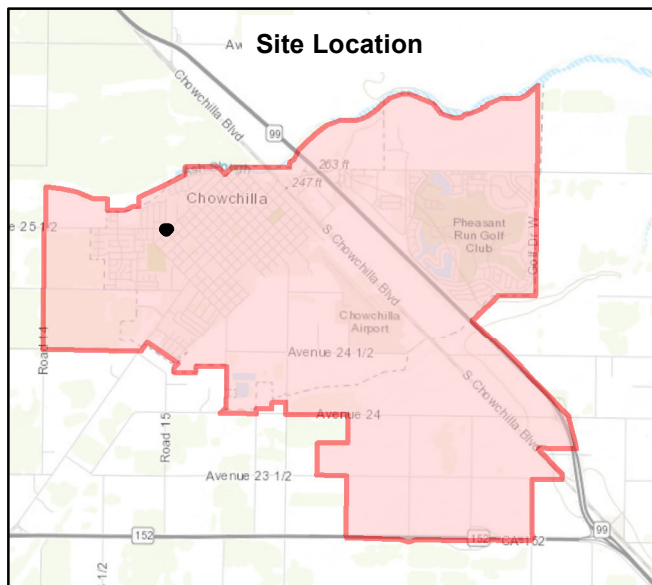
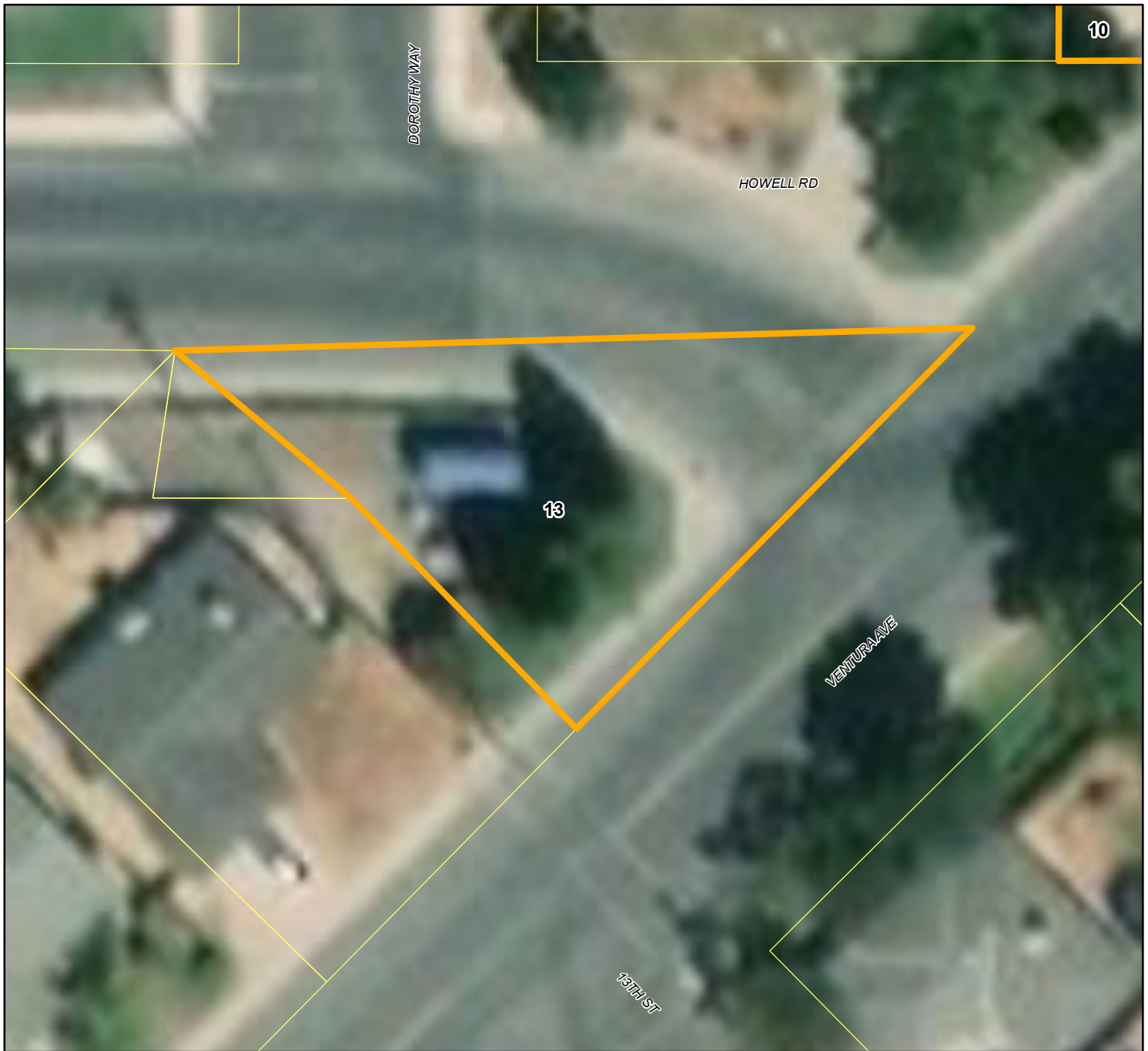
0 150 300  
Feet

1 inch = 150 feet



Service Layer Credits: Source: Esri, DigitalGlobe, GeoEye, Earthstar Geographics, CNES/Airbus DS, USDA, USGS, AeroGRID, IGN, and the GIS User Community  
Sources: Esri, HERE, Garmin, Intermap, increment P Corp., GEBCO, USGS, FAO, NPS, NRCAN, GeoBase, IGN, Kadaster NL, Ordnance Survey, Esri Japan, METI, Esri China (Hong Kong), (c) OpenStreetMap contributors, and the GIS User Community





## City of Chowchilla Housing Element (2020-2023) Government Property Inventory

**ID Number #13**

**Assessor's Parcel Number - 001-174-019**

**Situs Address - NO SITUS**

**Government Entity - City of Chowchilla**

**Current Use - Utility Site**

**Suitable Development Site - No**

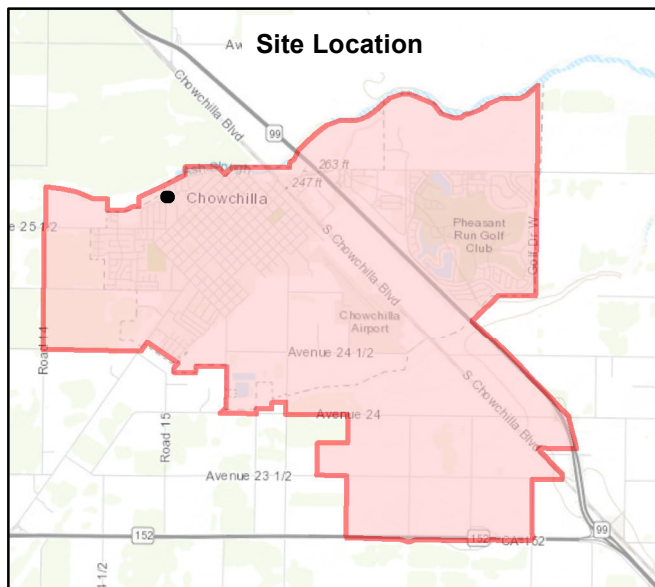
**Property Description - The utility site is not suitable to develop for housing**

0 30 60 Feet

1 inch = 30 feet



Service Layer Credits: Source: Esri, DigitalGlobe, GeoEye, Earthstar Geographics, CNES/Airbus DS, USDA, USGS, AeroGRID, IGN, and the GIS User Community  
Sources: Esri, HERE, Garmin, Intermap, Increment P Corp., GEBCO, USGS, FAO, NPS, NRCAN, GeoBase, IGN, Kadaster NL, Ordnance Survey, Esri Japan, METI, Esri China (Hong Kong), (c) OpenStreetMap contributors, and the GIS User Community



## City of Chowchilla Housing Element (2020-2023) Government Property Inventory

**ID Number #14**

**Assessor's Parcel Number - 001-174-020**

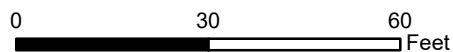
**Situs Address - NO SITUS**

**Government Entity - City of Chowchilla**

**Current Use - Vacant**

**Suitable Development Site - Yes**

**Property Description - The vacant lot may be suitable to develop for housing**

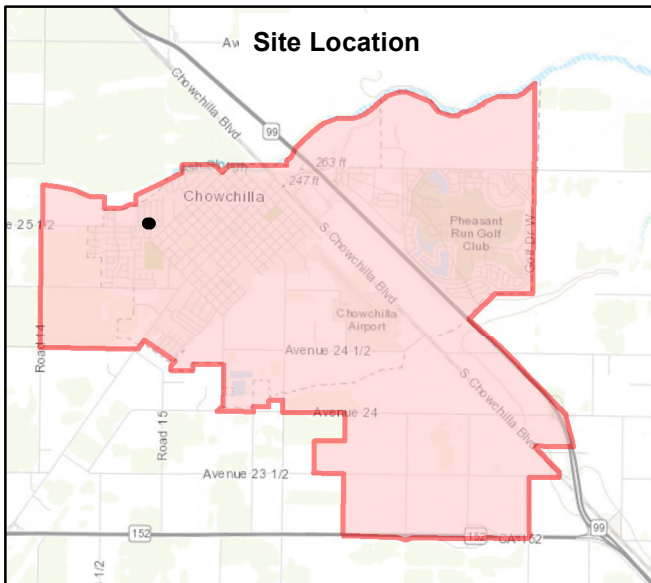



1 inch = 30 feet



Service Layer Credits: Source: Esri, DigitalGlobe, GeoEye, Earthstar Geographics, CNES/Airbus DS, USDA, USGS, AeroGRID, IGN, and the GIS User Community  
Sources: Esri, HERE, Garmin, Intermap, Increment P Corp., GEBCO, USGS, FAO, NPS, NRCAN, GeoBase, IGN, Kadaster NL, Ordnance Survey, Esri Japan, METI, Esri China (Hong Kong), (c) OpenStreetMap contributors, and the GIS User Community





## City of Chowchilla Housing Element (2020-2023) Government Property Inventory

**ID Number #15**

**Assessor's Parcel Number - 001-176-012**


**Situs Address - NO SITUS**

**Government Entity - City of Chowchilla**

**Current Use - Vacant**

**Suitable Development Site - No**

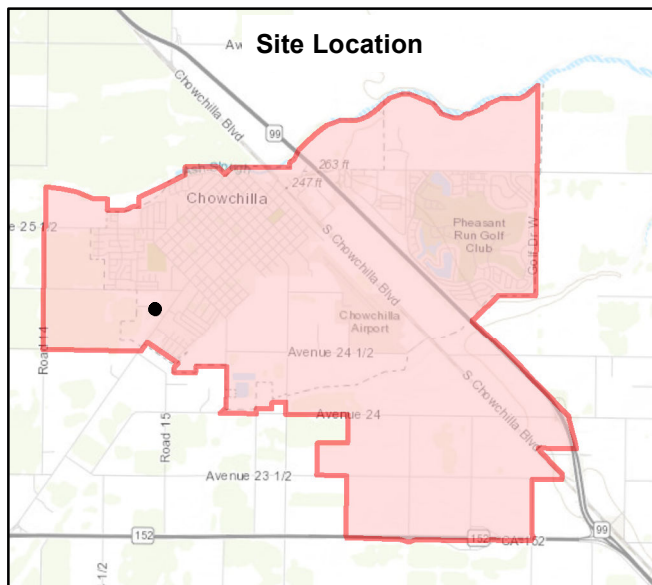
**Property Description - The vacant lot between two residences is not suitable to develop for housing**



1 inch = 30 feet



Service Layer Credits: Source: Esri, DigitalGlobe, GeoEye, Earthstar Geographics, CNES/Airbus DS, USDA, USGS, AeroGRID, IGN, and the GIS User Community  
Sources: Esri, HERE, Garmin, Intermap, increment P Corp., GEBCO, USGS, FAO, NPS, NRCAN, GeoBase, IGN, Kadaster NL, Ordnance Survey, Esri Japan, METI, Esri China (Hong Kong), (c) OpenStreetMap contributors, and the GIS User Community



## City of Chowchilla Housing Element (2020-2023) Government Property Inventory

**ID Number #16**

**Assessor's Parcel Number - 001-230-026**


**Situs Address - NO SITUS**

**Government Entity - City of Chowchilla**

**Current Use - Well Site**

**Suitable Development Site - No**

**Property Description - The well site on Myer Drive is not suitable to develop for housing**

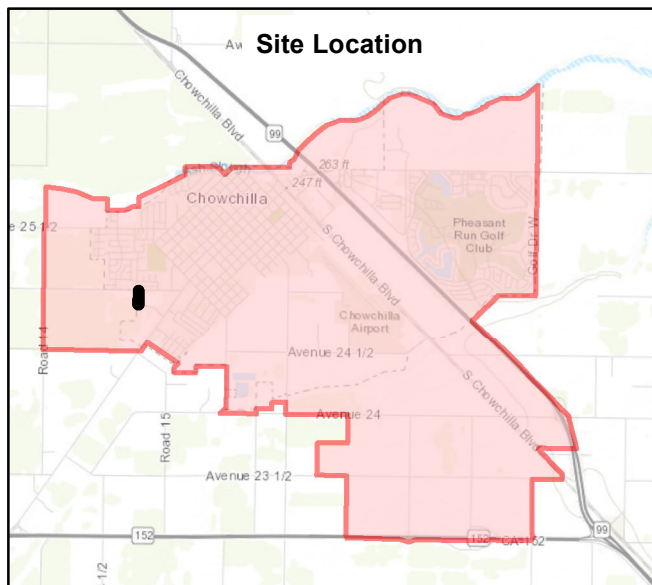
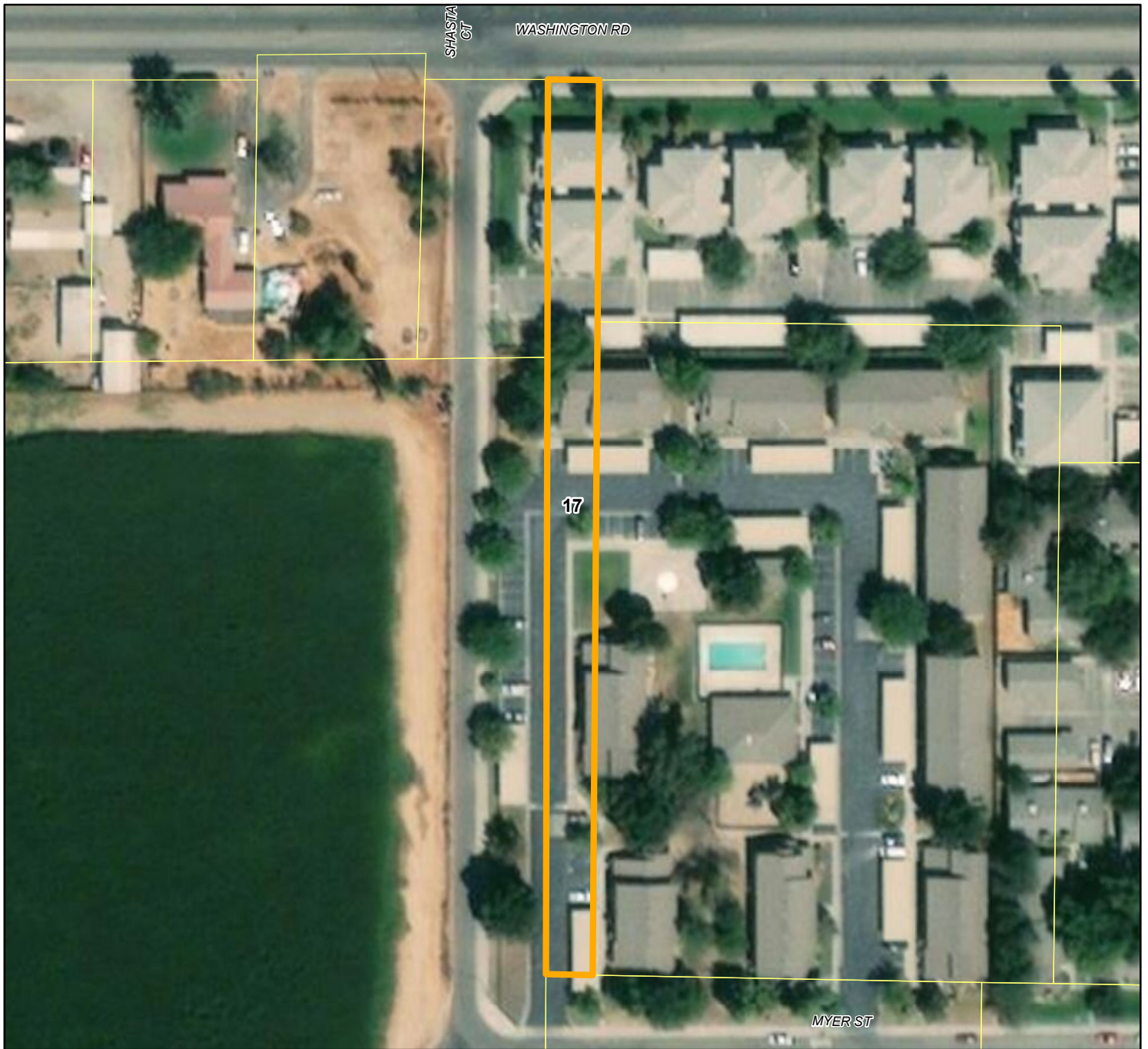


1 inch = 30 feet



Service Layer Credits: Source: Esri, DigitalGlobe, GeoEye, Earthstar Geographics, CNES/Airbus DS, USDA, USGS, AeroGRID, IGN, and the GIS User Community  
Sources: Esri, HERE, Garmin, Intermap, Increment P Corp., GEBCO, USGS, FAO, NPS, NRCAN, GeoBase, IGN, Kadaster NL, Ordnance Survey, Esri Japan, METI, Esri China (Hong Kong), (c) OpenStreetMap contributors, and the GIS User Community





## City of Chowchilla Housing Element (2020-2023) Government Property Inventory

**ID Number #17**

**Assessor's Parcel Number - 001-230-030**

**Situs Address - NO SITUS**

**Government Entity - City of Chowchilla**

**Current Use - Right-of-Way**

**Suitable Development Site - No**

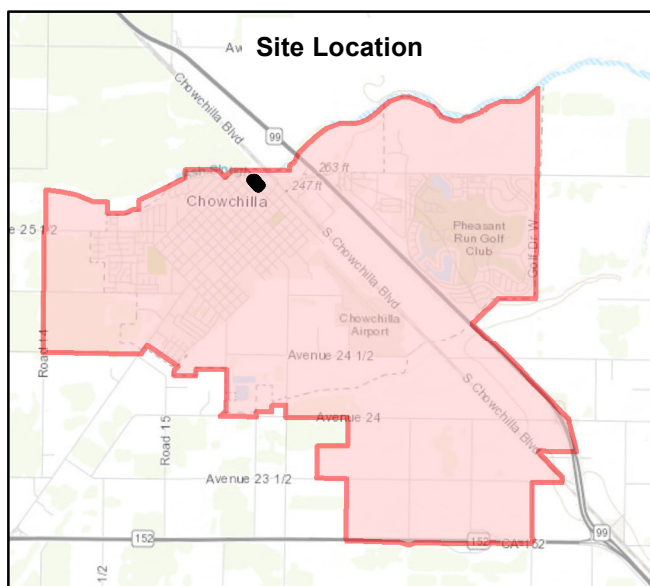
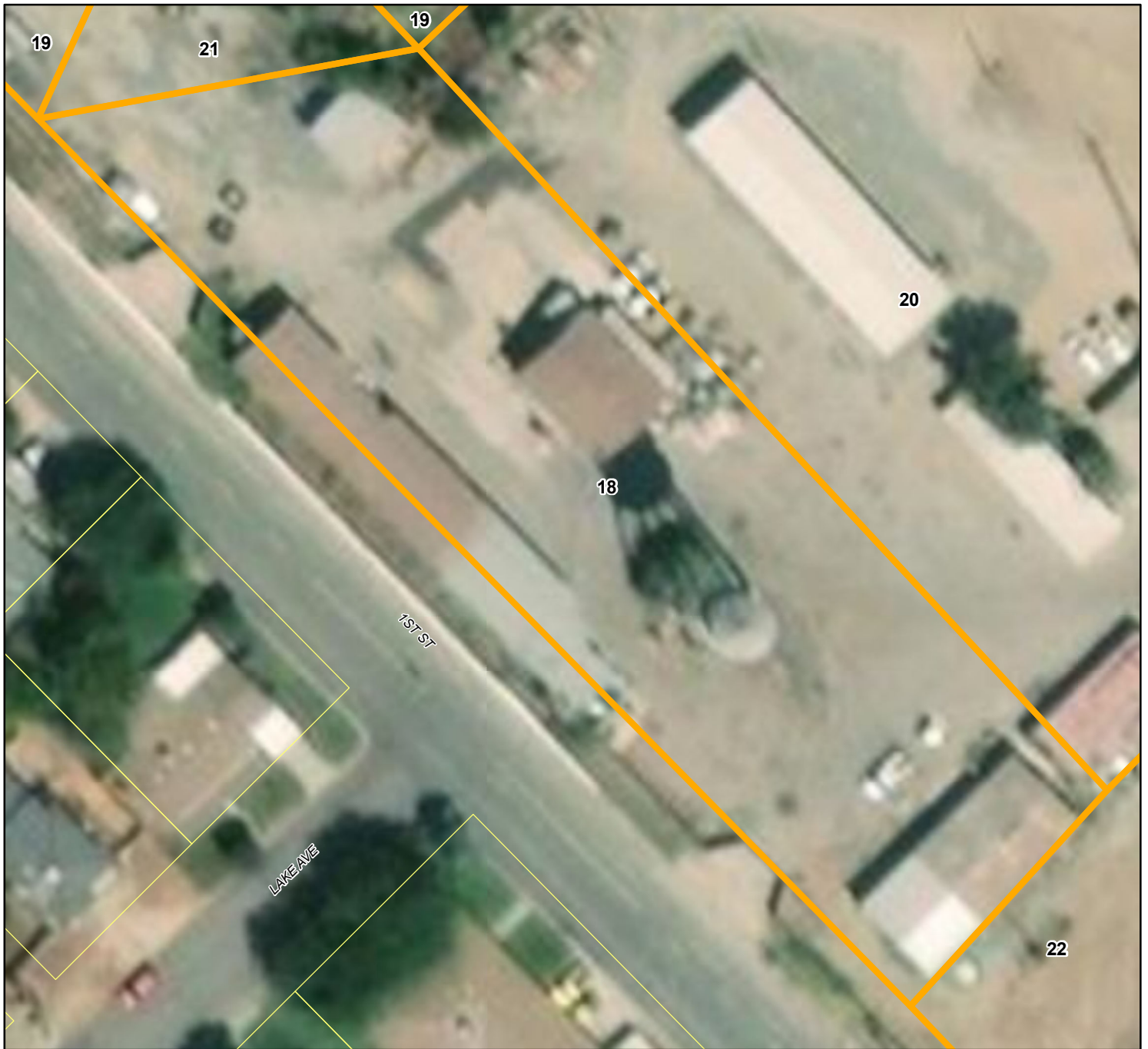
**Property Description - The right-of-way for Kites Way is not suitable to develop for housing**

0 100 200  
Feet

1 inch = 100 feet



Service Layer Credits: Source: Esri, DigitalGlobe, GeoEye, Earthstar Geographics, CNES/Airbus DS, USDA, USGS, AeroGRID, IGN, and the GIS User Community  
Sources: Esri, HERE, Garmin, Intermap, Increment P Corp., GEBCO, USGS, FAO, NPS, NRCAN, GeoBase, IGN, Kadaster NL, Ordnance Survey, Esri Japan, METI, Esri China (Hong Kong), (c) OpenStreetMap contributors, and the GIS User Community



## City of Chowchilla Housing Element (2020-2023) Government Property Inventory

**ID Number #18**

**Assessor's Parcel Number - 001-240-003**


**Situs Address - NO SITUS**

**Government Entity - Chowchilla Redevelopment Agency**

**Current Use - Chowchilla Corporation Yard**

**Suitable Development Site - No**

**Property Description - The corporation yard is not suitable to develop for housing**

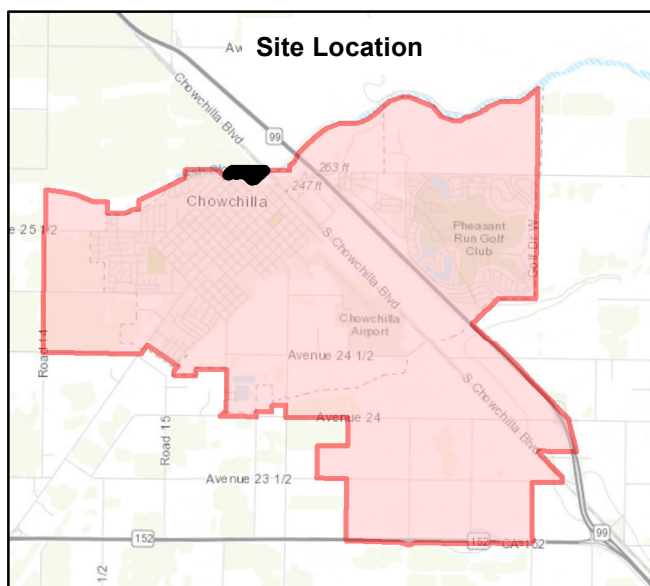
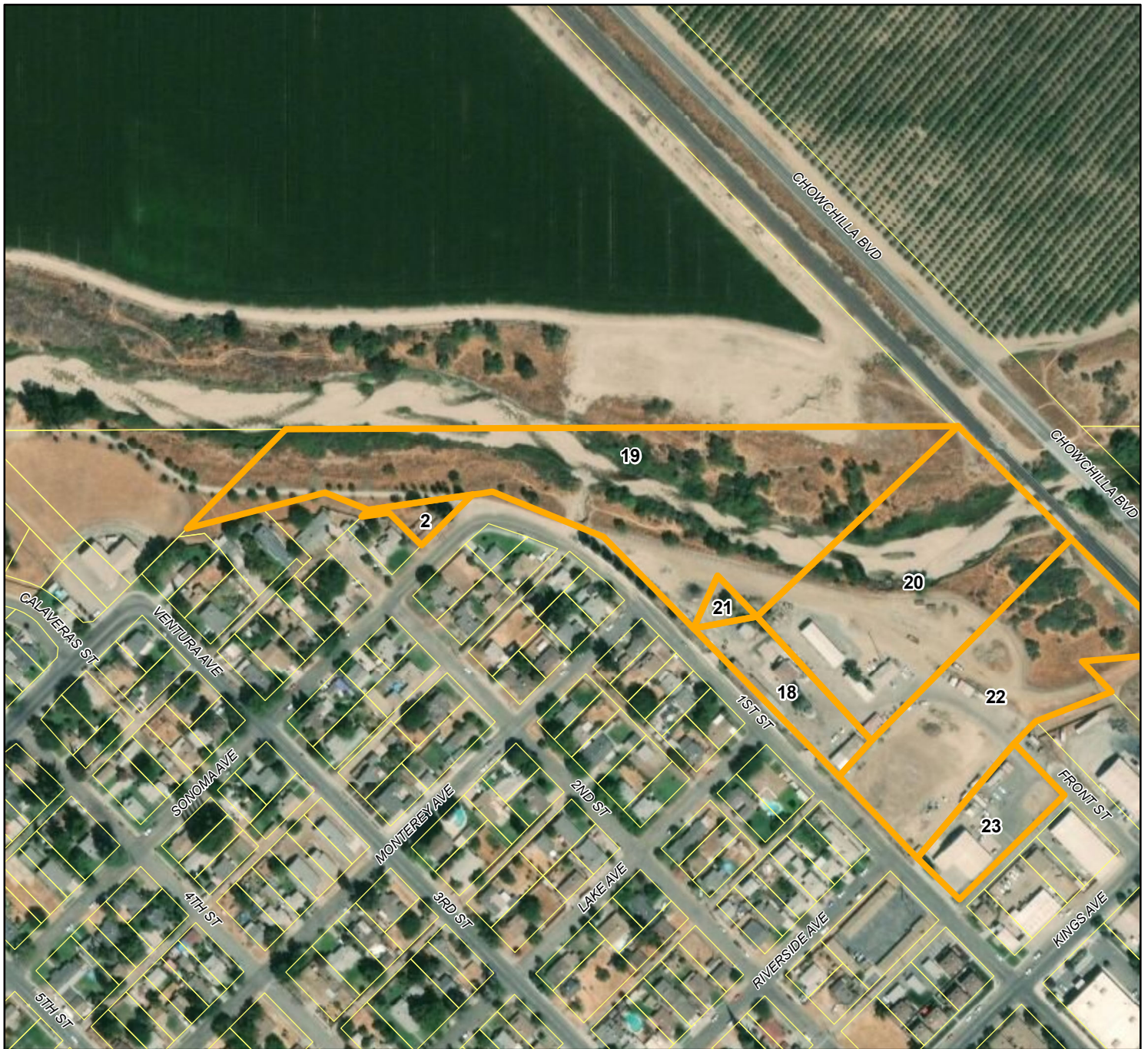


1 inch = 50 feet



Service Layer Credits: Source: Esri, DigitalGlobe, GeoEye, Earthstar Geographics, CNES/Airbus DS, USDA, USGS, AeroGRID, IGN, and the GIS User Community  
Sources: Esri, HERE, Garmin, Intermap, Increment P Corp., GEBCO, USGS, FAO, NPS, NRCAN, GeoBase, IGN, Kadaster NL, Ordnance Survey, Esri Japan, METI, Esri China (Hong Kong), (c) OpenStreetMap contributors, and the GIS User Community





## City of Chowchilla Housing Element (2020-2023) Government Property Inventory

**ID Number #19**

**Assessor's Parcel Number - 001-240-007**

**Situs Address - NO SITUS**

**Government Entity - Chowchilla Redevelopment Agency**

**Current Use - Maintenance Yard and River Bottom**

**Suitable Development Site - No**

**Property Description - The maintenance yard and the portion of Ash Slough are not suitable to develop for housing**

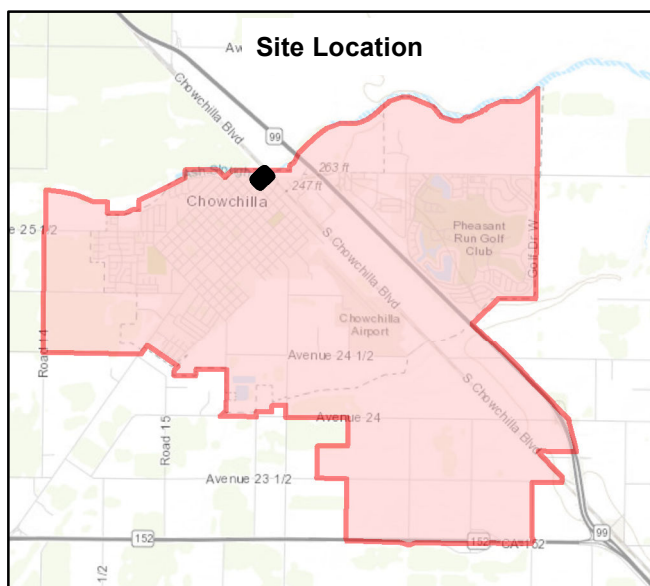
0 300 600  
Feet

1 inch = 300 feet



Service Layer Credits: Source: Esri, DigitalGlobe, GeoEye, Earthstar Geographics, CNES/Airbus DS, USDA, USGS, AeroGRID, IGN, and the GIS User Community  
Sources: Esri, HERE, Garmin, Intermap, increment P Corp., GEBCO, USGS, FAO, NPS, NRCAN, GeoBase, IGN, Kadaster NL, Ordnance Survey, Esri Japan, METI, Esri China (Hong Kong), (c) OpenStreetMap contributors, and the GIS User Community





## City of Chowchilla Housing Element (2020-2023) Government Property Inventory

**ID Number #20**

**Assessor's Parcel Number - 001-240-008**

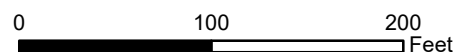
**Situs Address - NO SITUS**

**Government Entity - City of Chowchilla**

**Current Use - Maintenance Yard and River Bottom**

**Suitable Development Site - No**

**Property Description - The maintenance yard and the portion of Ash Slough are not suitable to develop for housing**

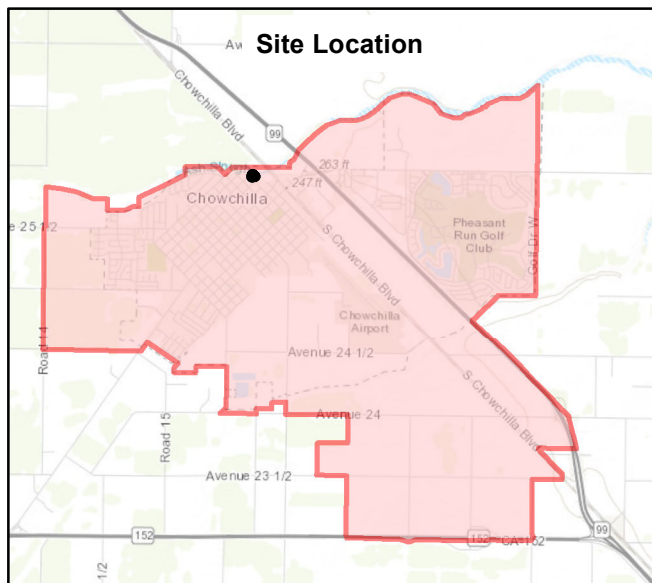


1 inch = 100 feet



Service Layer Credits: Source: Esri, DigitalGlobe, GeoEye, Earthstar Geographics, CNES/Airbus DS, USDA, USGS, AeroGRID, IGN, and the GIS User Community  
Sources: Esri, HERE, Garmin, Intermap, Increment P Corp., GEBCO, USGS, FAO, NPS, NRCAN, GeoBase, IGN, Kadaster NL, Ordnance Survey, Esri Japan, METI, Esri China (Hong Kong), (c) OpenStreetMap contributors, and the GIS User Community





## City of Chowchilla Housing Element (2020-2023) Government Property Inventory

**ID Number #21**

**Assessor's Parcel Number - 001-240-010**


**Situs Address - NO SITUS**

**Government Entity - Chowchilla Redevelopment Agency**

**Current Use - Maintenance Yard**

**Suitable Development Site - No**

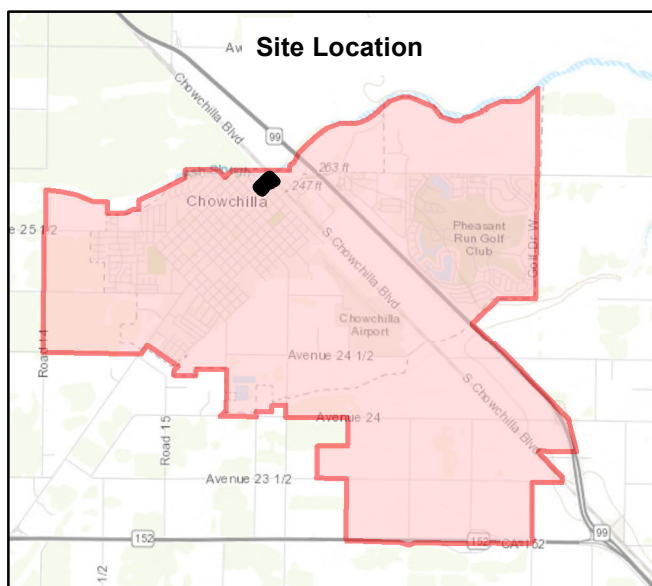
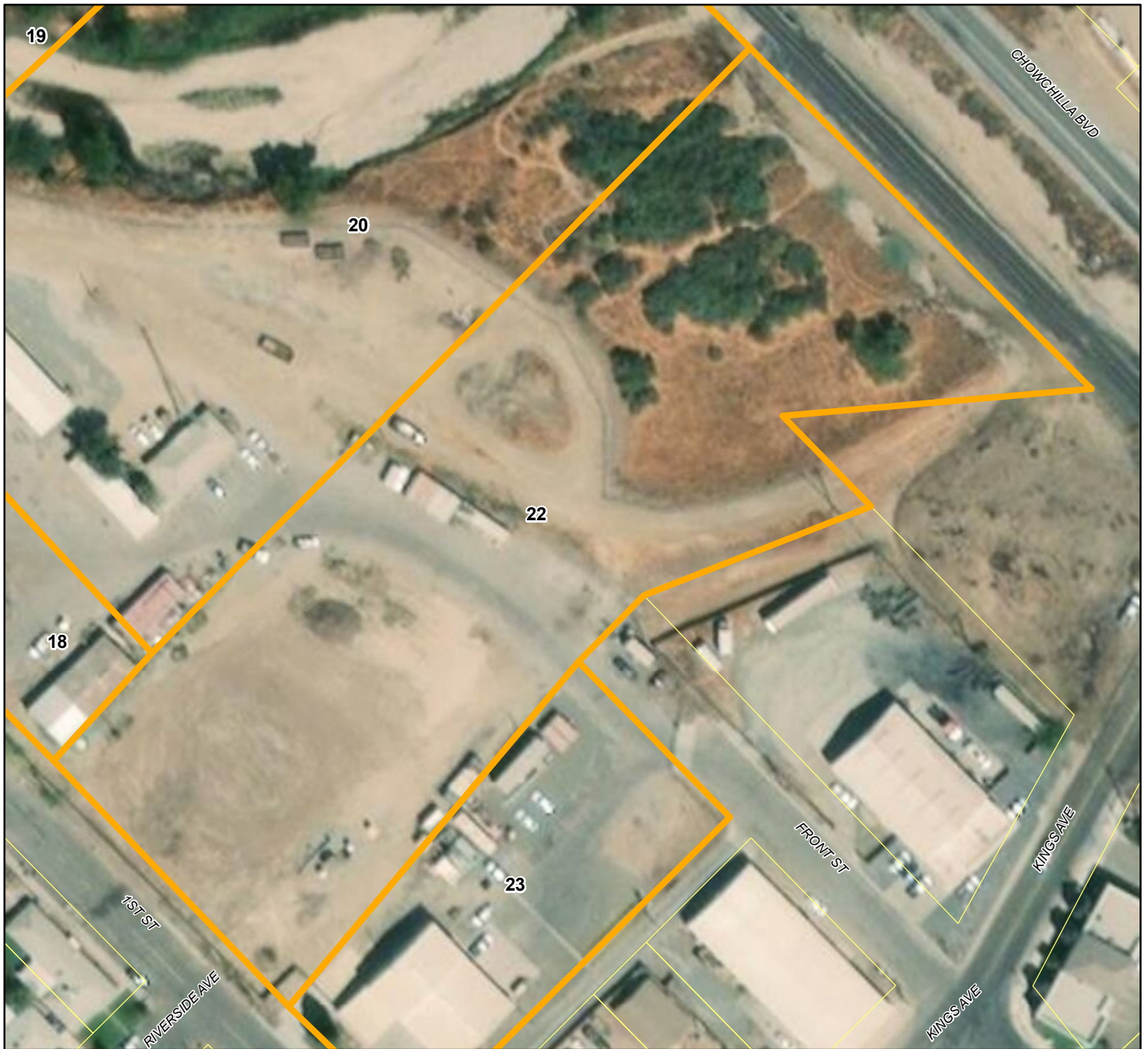
**Property Description - The maintenance yard is not suitable to develop for housing**



1 inch = 30 feet



Service Layer Credits: Source: Esri, DigitalGlobe, GeoEye, Earthstar Geographics, CNES/Airbus DS, USDA, USGS, AeroGRID, IGN, and the GIS User Community  
Sources: Esri, HERE, Garmin, Intermap, increment P Corp., GEBCO, USGS, FAO, NPS, NRCAN, GeoBase, IGN, Kadaster NL, Ordnance Survey, Esri Japan, METI, Esri China (Hong Kong), (c) OpenStreetMap contributors, and the GIS User Community



## City of Chowchilla Housing Element (2020-2023) Government Property Inventory

**ID Number #22**

**Assessor's Parcel Number - 001-240-014**

**Situs Address - NO SITUS**

**Government Entity - Chowchilla Redevelopment Agency**

**Current Use - Maintenance Yard**

**Suitable Development Site - No**

**Property Description - The maintenance yard is not suitable to develop for housing**

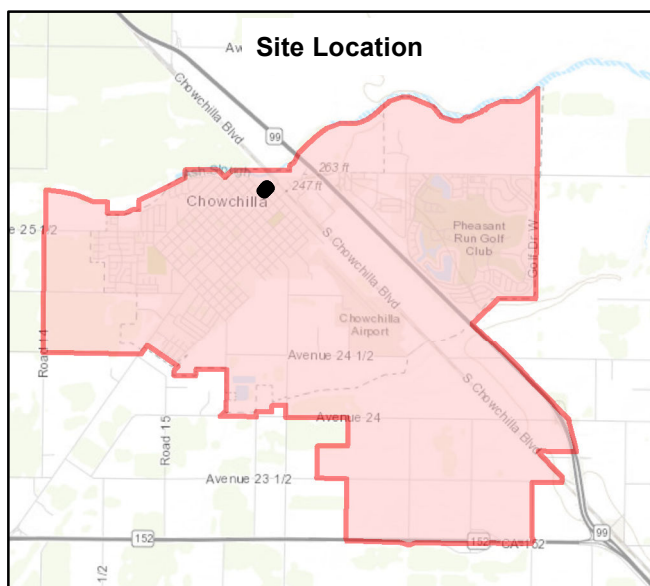
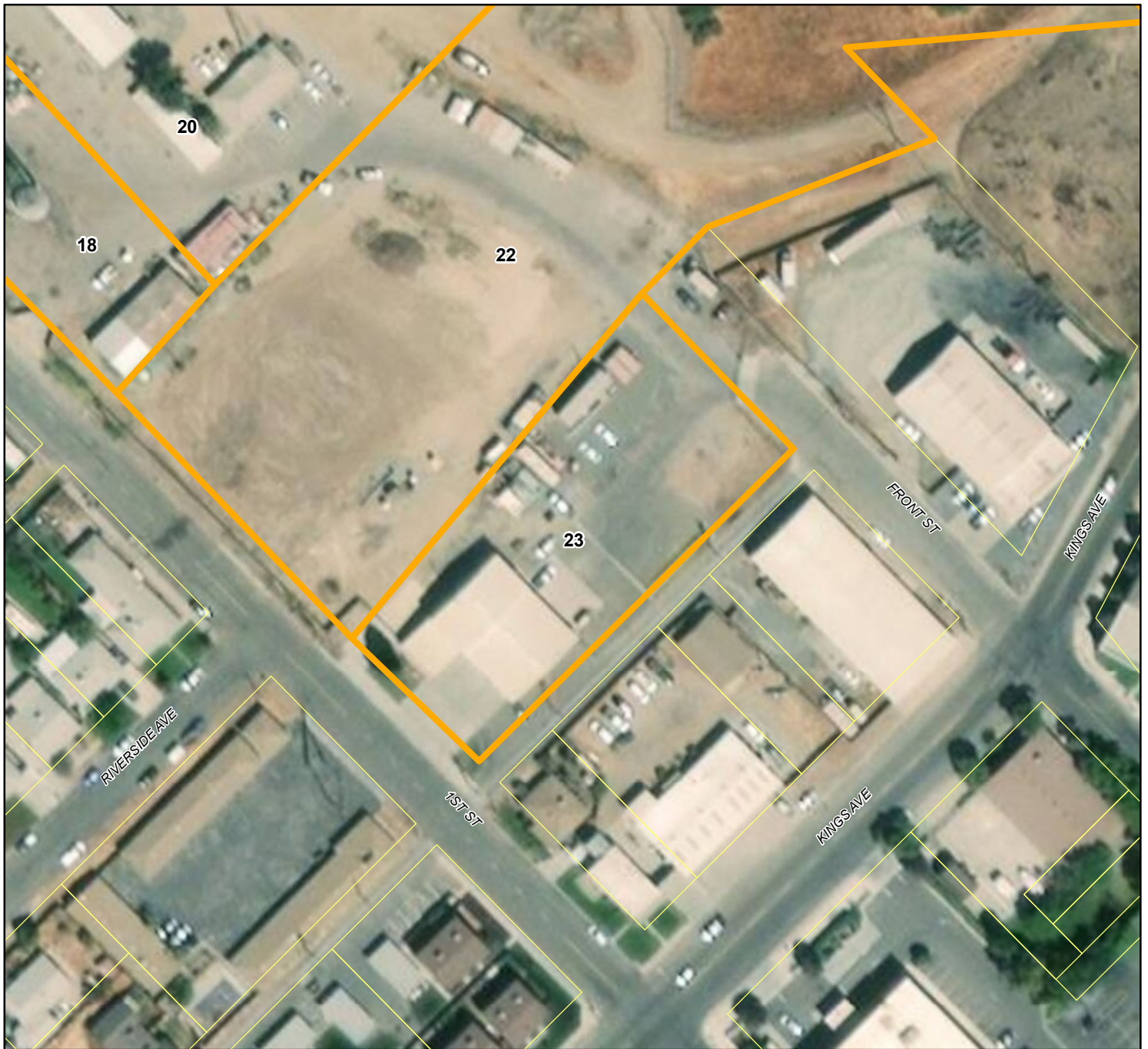
0 100 200  
Feet

1 inch = 100 feet



Service Layer Credits: Source: Esri, DigitalGlobe, GeoEye, Earthstar Geographics, CNES/Airbus DS, USDA, USGS, AeroGRID, IGN, and the GIS User Community  
Sources: Esri, HERE, Garmin, Intermap, Increment P Corp., GEBCO, USGS, FAO, NPS, NRCAN, GeoBase, IGN, Kadaster NL, Ordnance Survey, Esri Japan, METI, Esri China (Hong Kong), (c) OpenStreetMap contributors, and the GIS User Community





## City of Chowchilla Housing Element (2020-2023) Government Property Inventory

**ID Number #23**

**Assessor's Parcel Number - 001-240-015**

**Situs Address - NO SITUS**

**Government Entity - City of Chowchilla**

**Current Use - Chowchilla Volunteer Fire Department**

**Suitable Development Site - No**

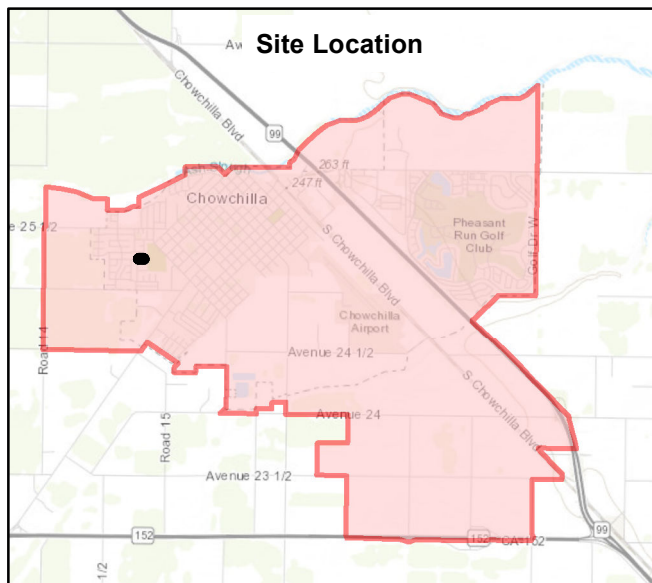
**Property Description - The fire department building is not suitable to develop for housing**

0 100 200  
Feet

1 inch = 100 feet



Service Layer Credits: Source: Esri, DigitalGlobe, GeoEye, Earthstar Geographics, CNES/Airbus DS, USDA, USGS, AeroGRID, IGN, and the GIS User Community  
Sources: Esri, HERE, Garmin, Intermap, Incent P Corp., GEBCO, USGS, FAO, NPS, NRCAN, GeoBase, IGN, Kadaster NL, Ordnance Survey, Esri Japan, METI, Esri China (Hong Kong), (c) OpenStreetMap contributors, and the GIS User Community



## City of Chowchilla Housing Element (2020-2023) Government Property Inventory

**ID Number #24**

**Assessor's Parcel Number - 001-250-044**


**Situs Address - NO SITUS**

**Government Entity - City of Chowchilla**

**Current Use - Right-of-Way**

**Suitable Development Site - No**

**Property Description - The right-of-way for Acacia Court is not suitable to develop for housing**

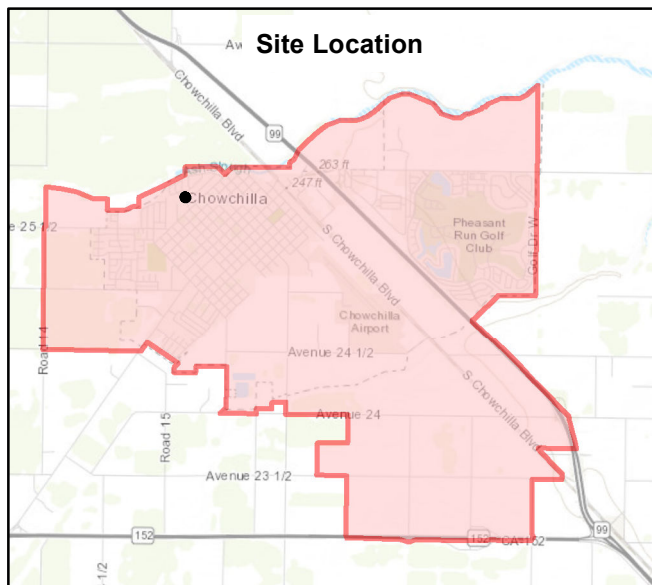



1 inch = 50 feet



Service Layer Credits: Source: Esri, DigitalGlobe, GeoEye, Earthstar Geographics, CNES/Airbus DS, USDA, USGS, AeroGRID, IGN, and the GIS User Community  
Sources: Esri, HERE, Garmin, Intermap, Increment P Corp., GEBCO, USGS, FAO, NPS, NRCAN, GeoBase, IGN, Kadaster NL, Ordnance Survey, Esri Japan, METI, Esri China (Hong Kong), (c) OpenStreetMap contributors, and the GIS User Community





## City of Chowchilla Housing Element (2020-2023) Government Property Inventory

**ID Number #25**

**Assessor's Parcel Number - 001-270-040**


**Situs Address - NO SITUS**

**Government Entity - City of Chowchilla**

**Current Use - Well Site**

**Suitable Development Site - No**

**Property Description - The well site on Amador Street is not suitable to develop for housing**

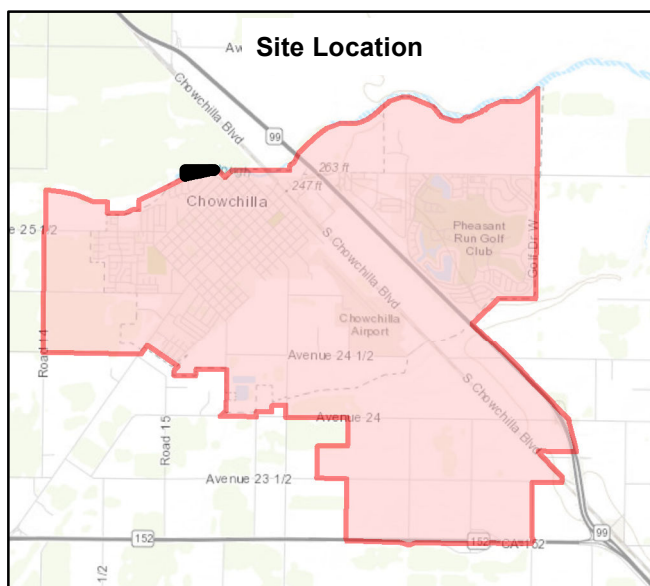


1 inch = 30 feet



Service Layer Credits: Source: Esri, DigitalGlobe, GeoEye, Earthstar Geographics, CNES/Airbus DS, USDA, USGS, AeroGRID, IGN, and the GIS User Community  
Sources: Esri, HERE, Garmin, Intermap, Increment P Corp., GEBCO, USGS, FAO, NPS, NRCAN, GeoBase, IGN, Kadaster NL, Ordnance Survey, Esri Japan, METI, Esri China (Hong Kong), (c) OpenStreetMap contributors, and the GIS User Community





## City of Chowchilla Housing Element (2020-2023) Government Property Inventory

**ID Number #26**

**Assessor's Parcel Number - 001-280-015**

**Situs Address - NO SITUS**

**Government Entity - City of Chowchilla**

**Current Use - River Bottom**

**Suitable Development Site - No**

**Property Description - The portion of the Ash Slough river bottom is not suitable to develop for housing**

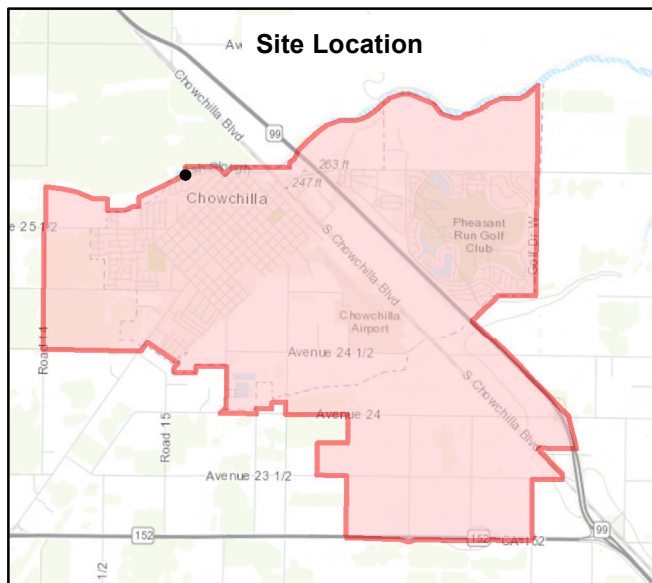
0 200 400  
Feet

1 inch = 200 feet



Service Layer Credits: Source: Esri, DigitalGlobe, GeoEye, Earthstar Geographics, CNES/Airbus DS, USDA, USGS, AeroGRID, IGN, and the GIS User Community  
Sources: Esri, HERE, Garmin, Intermap, increment P Corp., GEBCO, USGS, FAO, NPS, NRCAN, GeoBase, IGN, Kadaster NL, Ordnance Survey, Esri Japan, METI, Esri China (Hong Kong), (c) OpenStreetMap contributors, and the GIS User Community





## City of Chowchilla Housing Element (2020-2023) Government Property Inventory

**ID Number #27**

**Assessor's Parcel Number - 001-280-016**

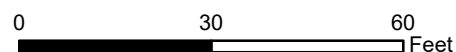
**Situs Address - NO SITUS**

**Government Entity - City of Chowchilla**

**Current Use - Well Site**

**Suitable Development Site - No**

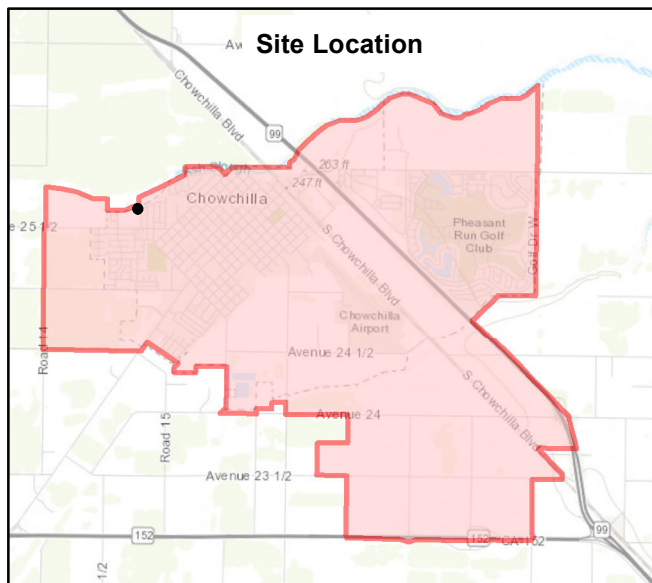

**Property Description - The well site on Penny Street is not suitable to develop for housing**



1 inch = 30 feet



Service Layer Credits: Source: Esri, DigitalGlobe, GeoEye, Earthstar Geographics, CNES/Airbus DS, USDA, USGS, AeroGRID, IGN, and the GIS User Community  
Sources: Esri, HERE, Garmin, Intermap, Increment P Corp., GEBCO, USGS, FAO, NPS, NRCAN, GeoBase, IGN, Kadaster NL, Ordnance Survey, Esri Japan, METI, Esri China (Hong Kong), (c) OpenStreetMap contributors, and the GIS User Community



## City of Chowchilla Housing Element (2020-2023) Government Property Inventory

**ID Number #28**

**Assessor's Parcel Number - 001-290-007**


**Situs Address - NO SITUS**

**Government Entity - Chowchilla Water District**

**Current Use - Chowchilla Water District Pump Site**

**Suitable Development Site - No**

**Property Description - The pump site is is not suitable to develop for housing**

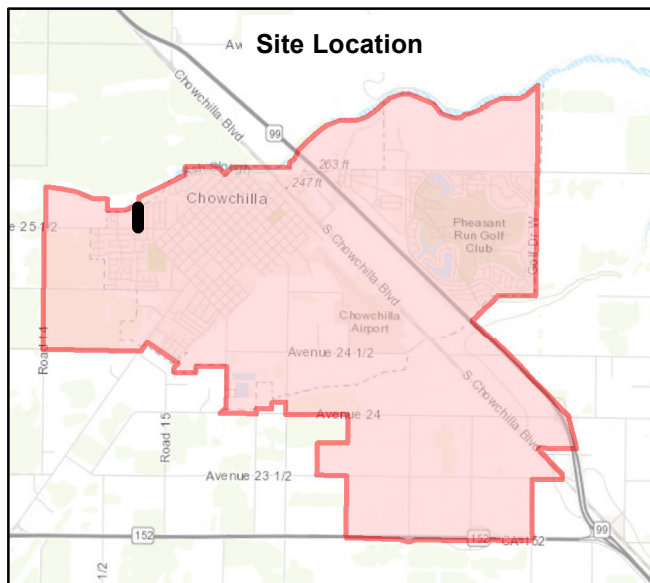
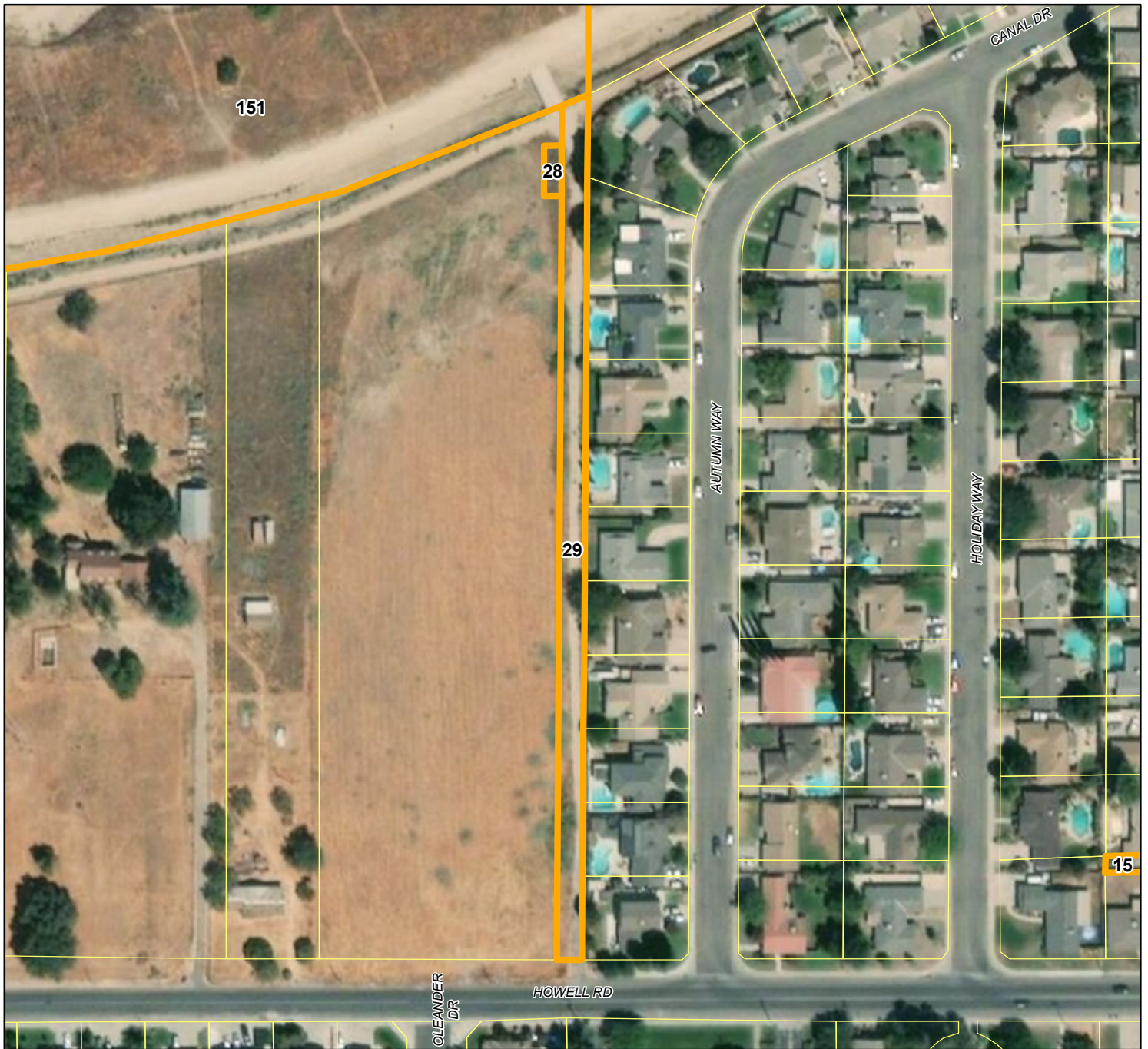


1 inch = 30 feet



Service Layer Credits: Source: Esri, DigitalGlobe, GeoEye, Earthstar Geographics, CNES/Airbus DS, USDA, USGS, AeroGRID, IGN, and the GIS User Community  
Sources: Esri, HERE, Garmin, Intermap, Increment P Corp., GEBCO, USGS, FAO, NPS, NRCAN, GeoBase, IGN, Kadaster NL, Ordnance Survey, Esri Japan, METI, Esri China (Hong Kong), (c) OpenStreetMap contributors, and the GIS User Community





## City of Chowchilla Housing Element (2020-2023) Government Property Inventory

**ID Number #29**

**Assessor's Parcel Number - 001-290-008**

**Situs Address - NO SITUS**

**Government Entity - Chowchilla Water District**

**Current Use - Access Road**

**Suitable Development Site - No**

**Property Description - The access road owned by the Water District is not suitable to develop for housing**

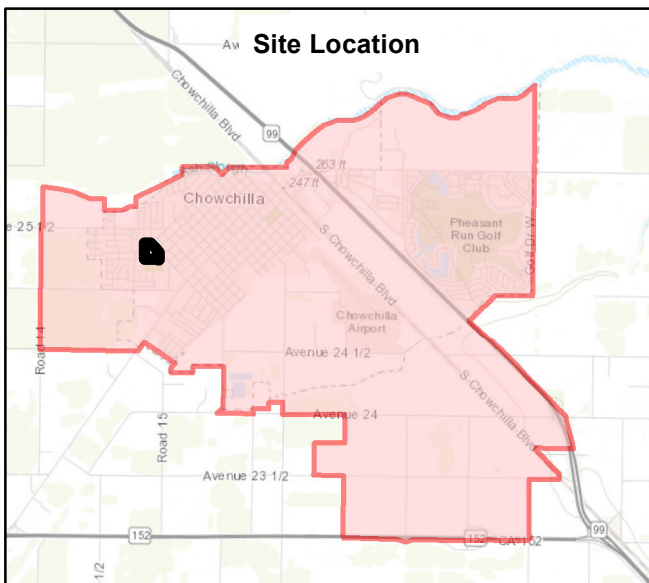
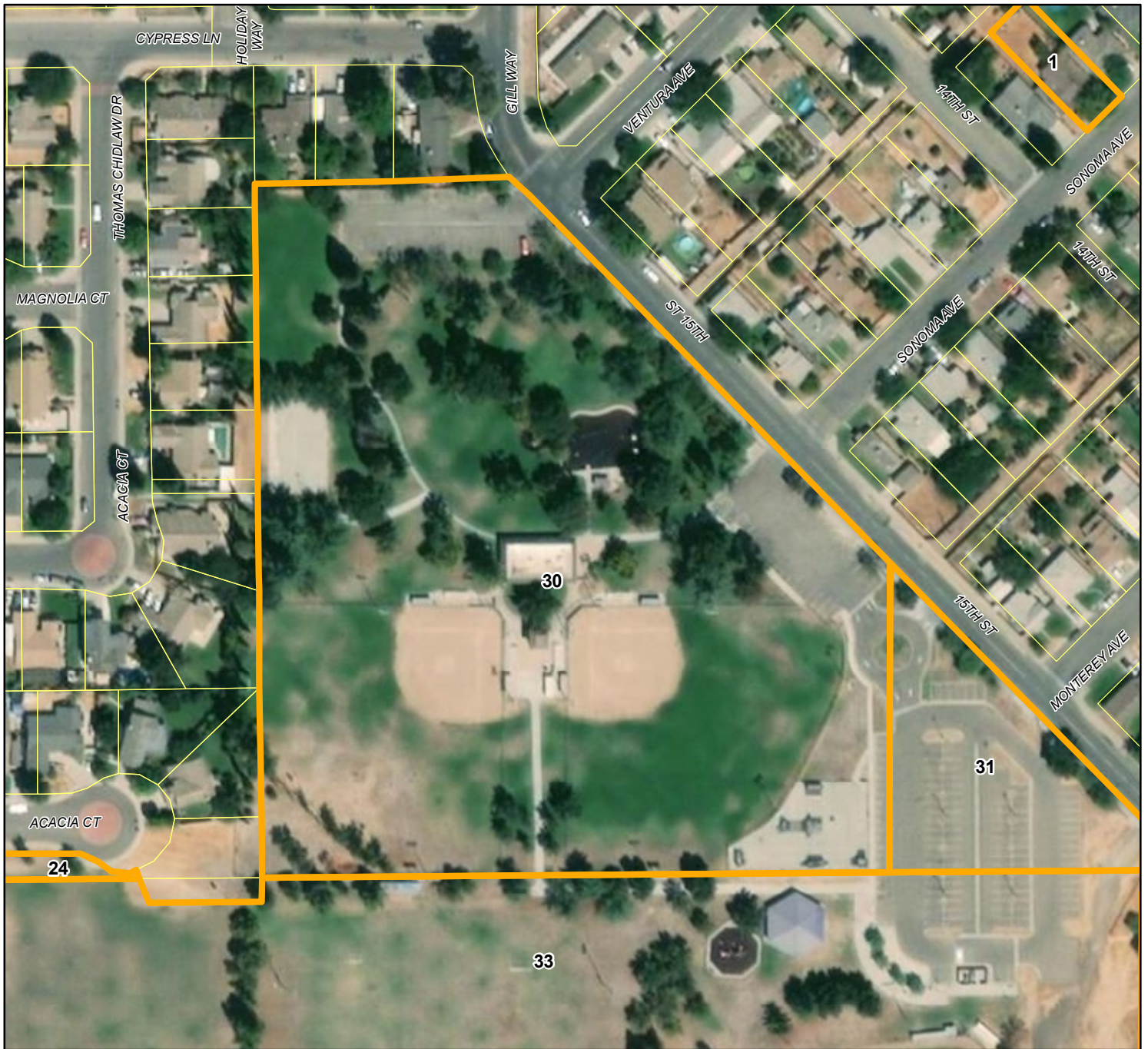
0 150 300  
Feet

1 inch = 150 feet



Service Layer Credits: Source: Esri, DigitalGlobe, GeoEye, Earthstar Geographics, CNES/Airbus DS, USDA, USGS, AeroGRID, IGN, and the GIS User Community  
Sources: Esri, HERE, Garmin, Intermap, Increment P Corp., GEBCO, USGS, FAO, NPS, NRCAN, GeoBase, IGN, Kadaster NL, Ordnance Survey, Esri Japan, METI, Esri China (Hong Kong), (c) OpenStreetMap contributors, and the GIS User Community





## City of Chowchilla Housing Element (2020-2023) Government Property Inventory

**ID Number #30**

**Assessor's Parcel Number - 001-290-011**

**Situs Address - NO SITUS**

**Government Entity - City of Chowchilla**

**Current Use - Edward Ray Park**

**Suitable Development Site - No**

**Property Description - The park is not suitable to develop for housing**

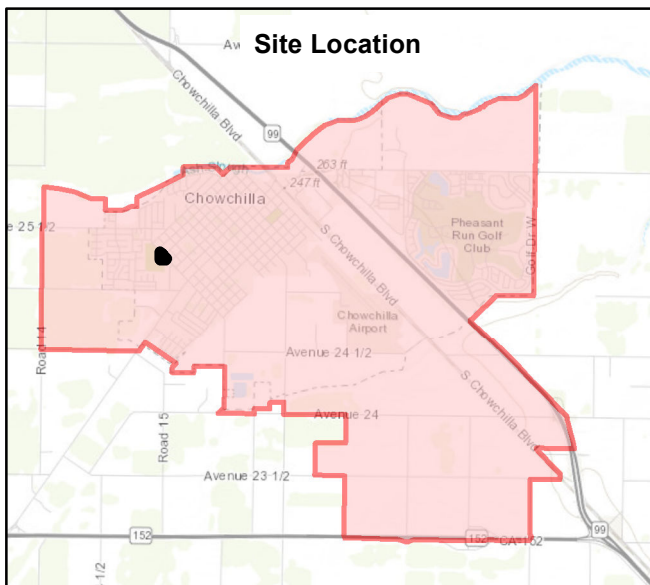

0 150 300  
Feet

1 inch = 150 feet



Service Layer Credits: Source: Esri, DigitalGlobe, GeoEye, Earthstar Geographics, CNES/Airbus DS, USDA, USGS, AeroGRID, IGN, and the GIS User Community  
Sources: Esri, HERE, Garmin, Intermap, Increment P Corp., GEBCO, USGS, FAO, NPS, NRCAN, GeoBase, IGN, Kadaster NL, Ordnance Survey, Esri Japan, METI, Esri China (Hong Kong), (c) OpenStreetMap contributors, and the GIS User Community





## City of Chowchilla Housing Element (2020-2023) Government Property Inventory

**ID Number #31**

**Assessor's Parcel Number - 001-290-012**


**Situs Address - NO SITUS**

**Government Entity - City of Chowchilla**

**Current Use - Parking Lot**

**Suitable Development Site - No**

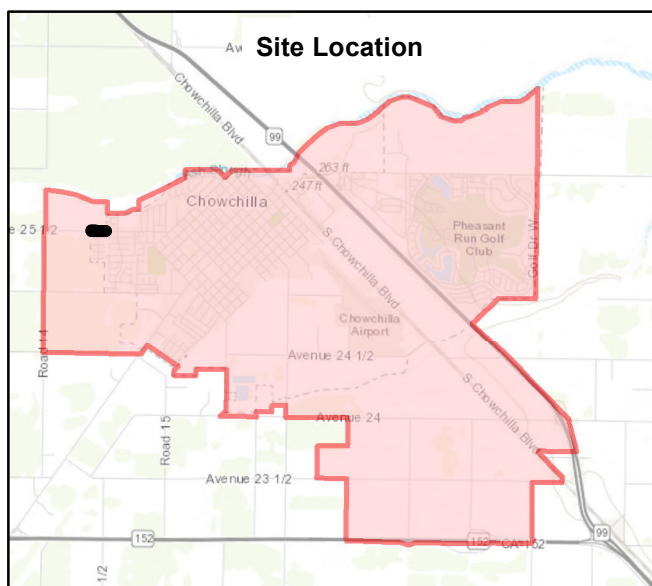
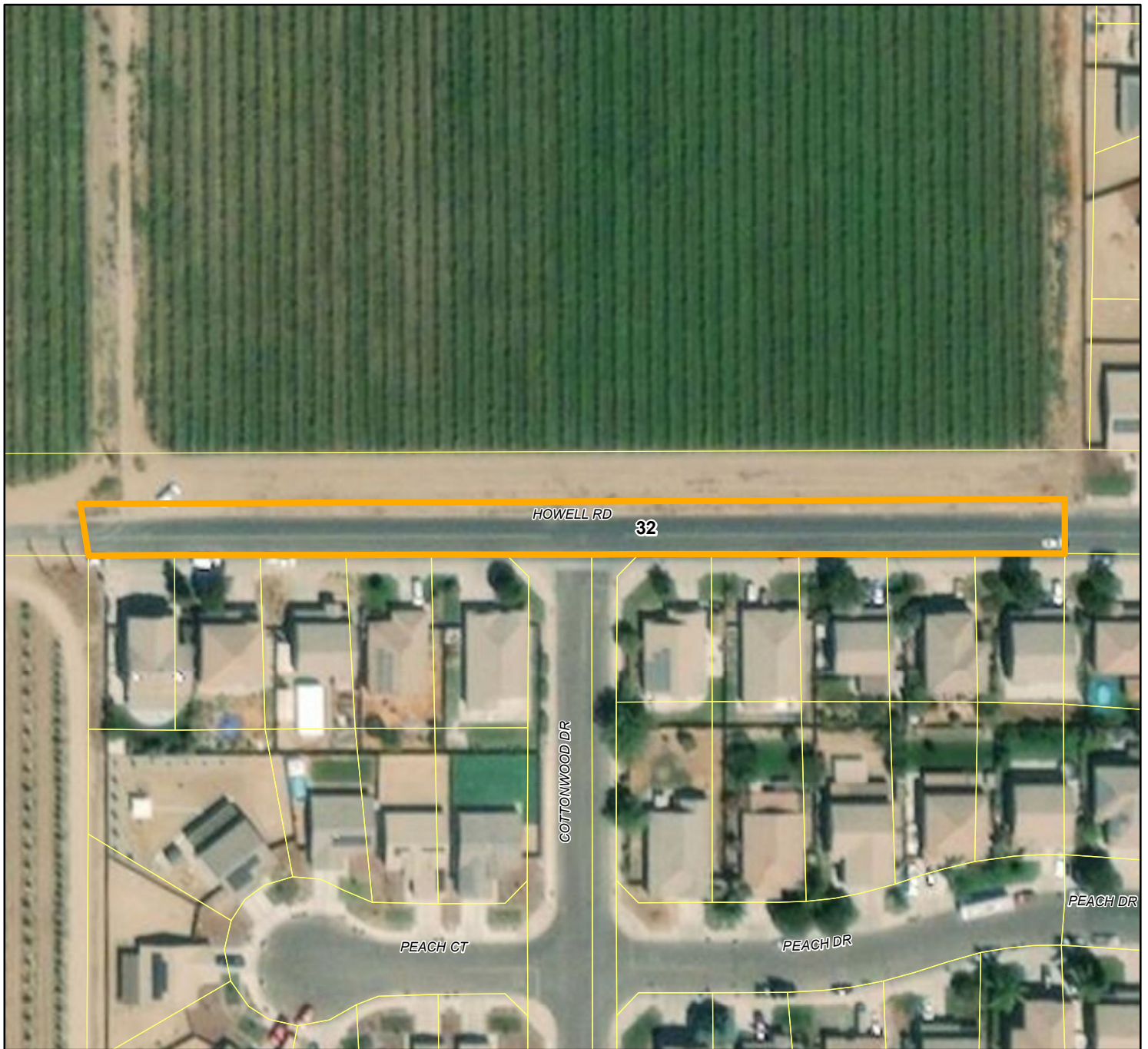
**Property Description - The parking lot for the Edward Ray Park is not suitable to develop for housing**



1 inch = 50 feet



Service Layer Credits: Source: Esri, DigitalGlobe, GeoEye, Earthstar Geographics, CNES/Airbus DS, USDA, USGS, AeroGRID, IGN, and the GIS User Community  
Sources: Esri, HERE, Garmin, Intermap, Increment P Corp., GEBCO, USGS, FAO, NPS, NRCAN, GeoBase, IGN, Kadaster NL, Ordnance Survey, Esri Japan, METI, Esri China (Hong Kong), (c) OpenStreetMap contributors, and the GIS User Community



## City of Chowchilla Housing Element (2020-2023) Government Property Inventory

**ID Number #32**

**Assessor's Parcel Number - 001-290-018**

**Situs Address - NO SITUS**

**Government Entity - City of Chowchilla**

**Current Use - Right-of-Way**

**Suitable Development Site - No**

**Property Description - The right-of-way for Howell Road is not suitable to develop for housing**

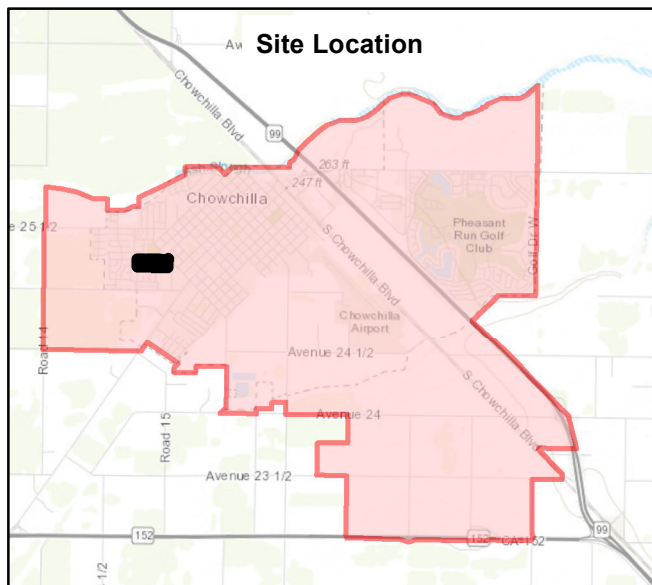
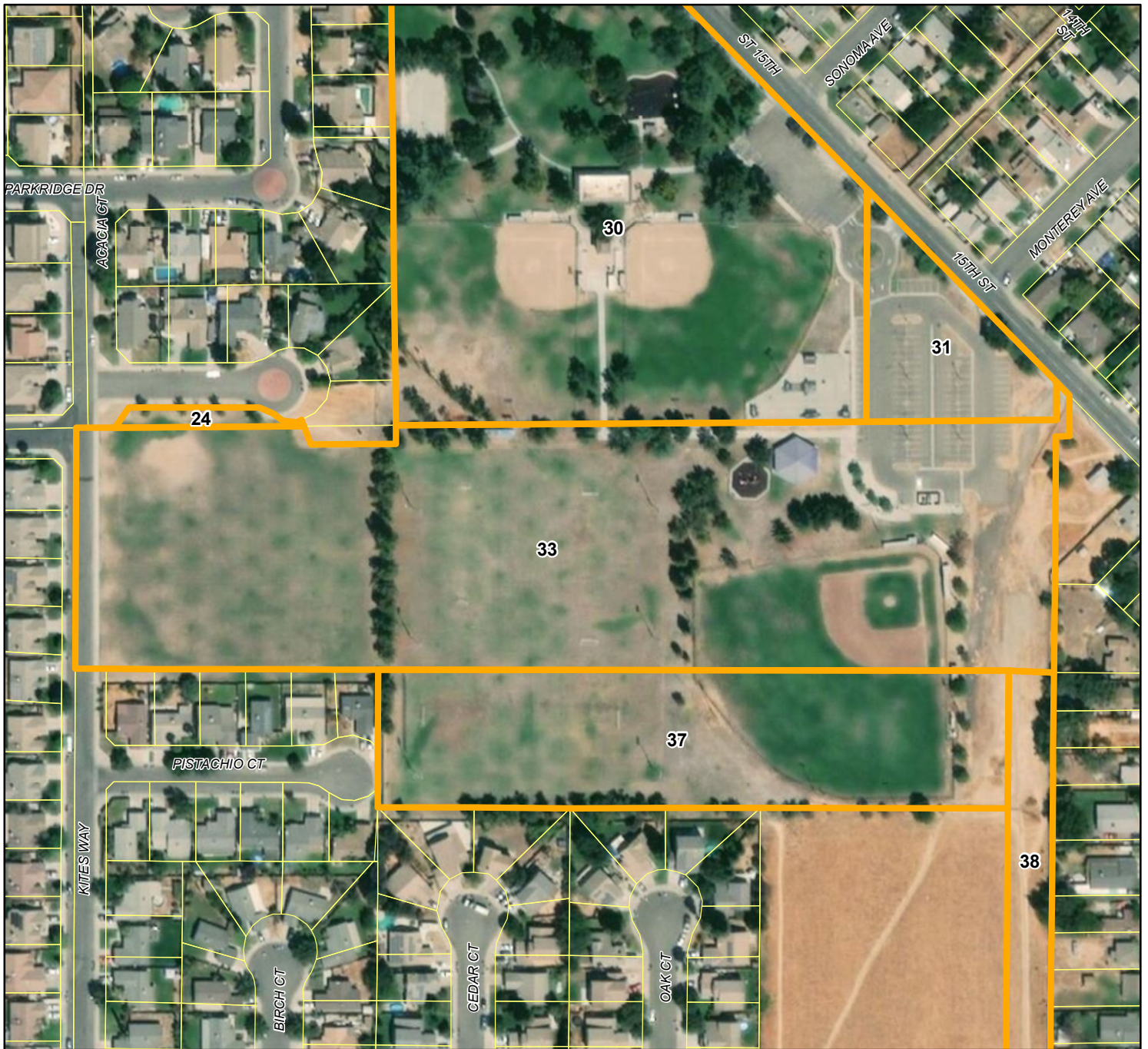
0 100 200  
Feet

1 inch = 100 feet



Service Layer Credits: Source: Esri, DigitalGlobe, GeoEye, Earthstar Geographics, CNES/Airbus DS, USDA, USGS, AeroGRID, IGN, and the GIS User Community  
Sources: Esri, HERE, Garmin, Intermap, increment P Corp., GEBCO, USGS, FAO, NPS, NRCAN, GeoBase, IGN, Kadaster NL, Ordnance Survey, Esri Japan, METI, Esri China (Hong Kong), (c) OpenStreetMap contributors, and the GIS User Community





## City of Chowchilla Housing Element (2020-2023) Government Property Inventory

**ID Number #33**

**Assessor's Parcel Number - 001-290-024**

**Situs Address - NO SITUS**

**Government Entity - City of Chowchilla**

**Current Use - Edward Ray Park**

**Suitable Development Site - Yes**

**Property Description - The fields to the west of the baseball diamond are suitable to develop for housing**

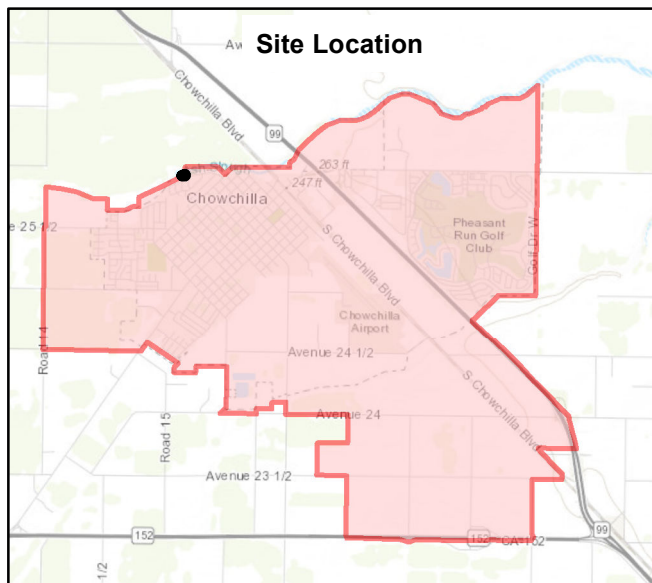

0 200 400  
Feet

1 inch = 200 feet



Service Layer Credits: Source: Esri, DigitalGlobe, GeoEye, Earthstar Geographics, CNES/Airbus DS, USDA, USGS, AeroGRID, IGN, and the GIS User Community  
Sources: Esri, HERE, Garmin, Intermap, Increment P Corp., GEBCO, USGS, FAO, NPS, NRCAN, GeoBase, IGN, Kadaster NL, Ordnance Survey, Esri Japan, METI, Esri China (Hong Kong), (c) OpenStreetMap contributors, and the GIS User Community





## City of Chowchilla Housing Element (2020-2023) Government Property Inventory

**ID Number #34**

**Assessor's Parcel Number - 001-310-044**

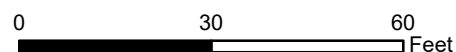
**Situs Address - NO SITUS**

**Government Entity - City of Chowchilla**

**Current Use - Vacant**

**Suitable Development Site - No**

**Property Description - The site is too small to be suitable to develop for housing**

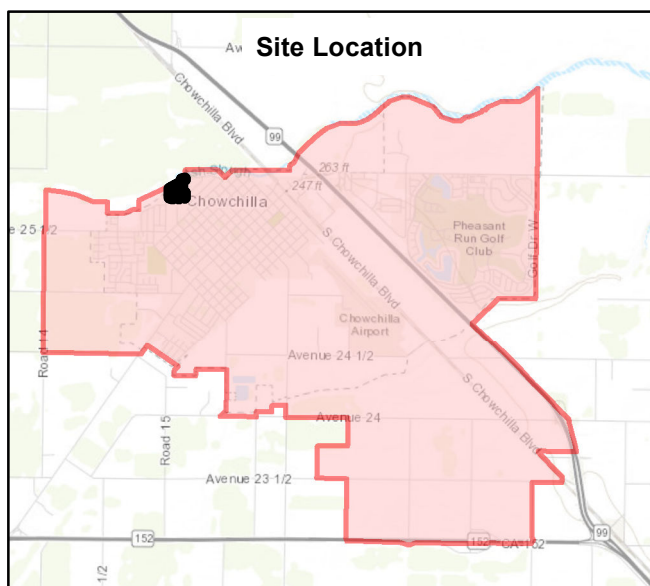


1 inch = 30 feet



Service Layer Credits: Source: Esri, DigitalGlobe, GeoEye, Earthstar Geographics, CNES/Airbus DS, USDA, USGS, AeroGRID, IGN, and the GIS User Community  
Sources: Esri, HERE, Garmin, Intermap, increment P Corp., GEBCO, USGS, FAO, NPS, NRCAN, GeoBase, IGN, Kadaster NL, Ordnance Survey, Esri Japan, METI, Esri China (Hong Kong), (c) OpenStreetMap contributors, and the GIS User Community





## City of Chowchilla Housing Element (2020-2023) Government Property Inventory

**ID Number #35**

**Assessor's Parcel Number - 001-310-046**

**Situs Address - NO SITUS**

**Government Entity - City of Chowchilla**

**Current Use - Road Network**

**Suitable Development Site - No**

**Property Description - The road network is not suitable to develop for housing**

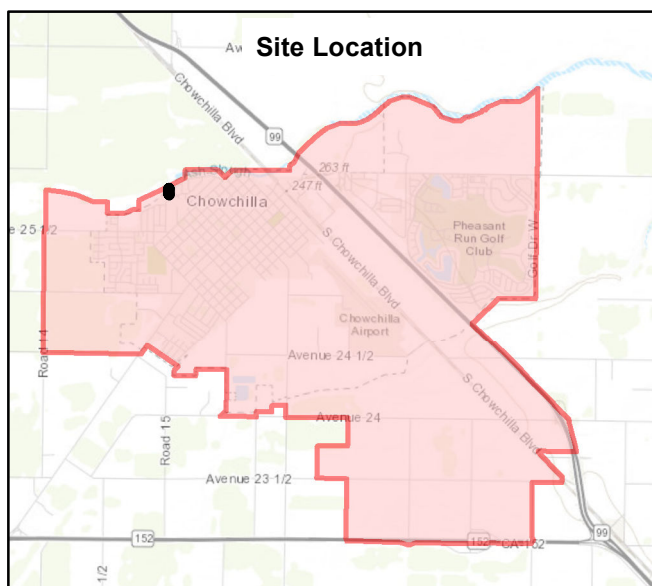
0 150 300  
Feet

1 inch = 150 feet



Service Layer Credits: Source: Esri, DigitalGlobe, GeoEye, Earthstar Geographics, CNES/Airbus DS, USDA, USGS, AeroGRID, IGN, and the GIS User Community  
Sources: Esri, HERE, Garmin, Intermap, Increment P Corp., GEBCO, USGS, FAO, NPS, NRCAN, GeoBase, IGN, Kadaster NL, Ordnance Survey, Esri Japan, METI, Esri China (Hong Kong), (c) OpenStreetMap contributors, and the GIS User Community





## City of Chowchilla Housing Element (2020-2023) Government Property Inventory

**ID Number #36**

**Assessor's Parcel Number - 001-310-047**


**Situs Address - NO SITUS**

**Government Entity - City of Chowchilla**

**Current Use - Right-of-Way**

**Suitable Development Site - No**

**Property Description - The right-of-way for Cristen Street is not suitable to develop for housing**

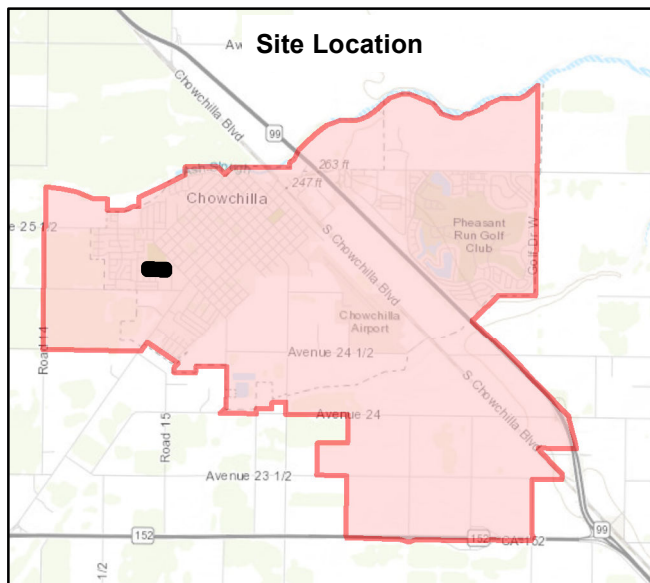
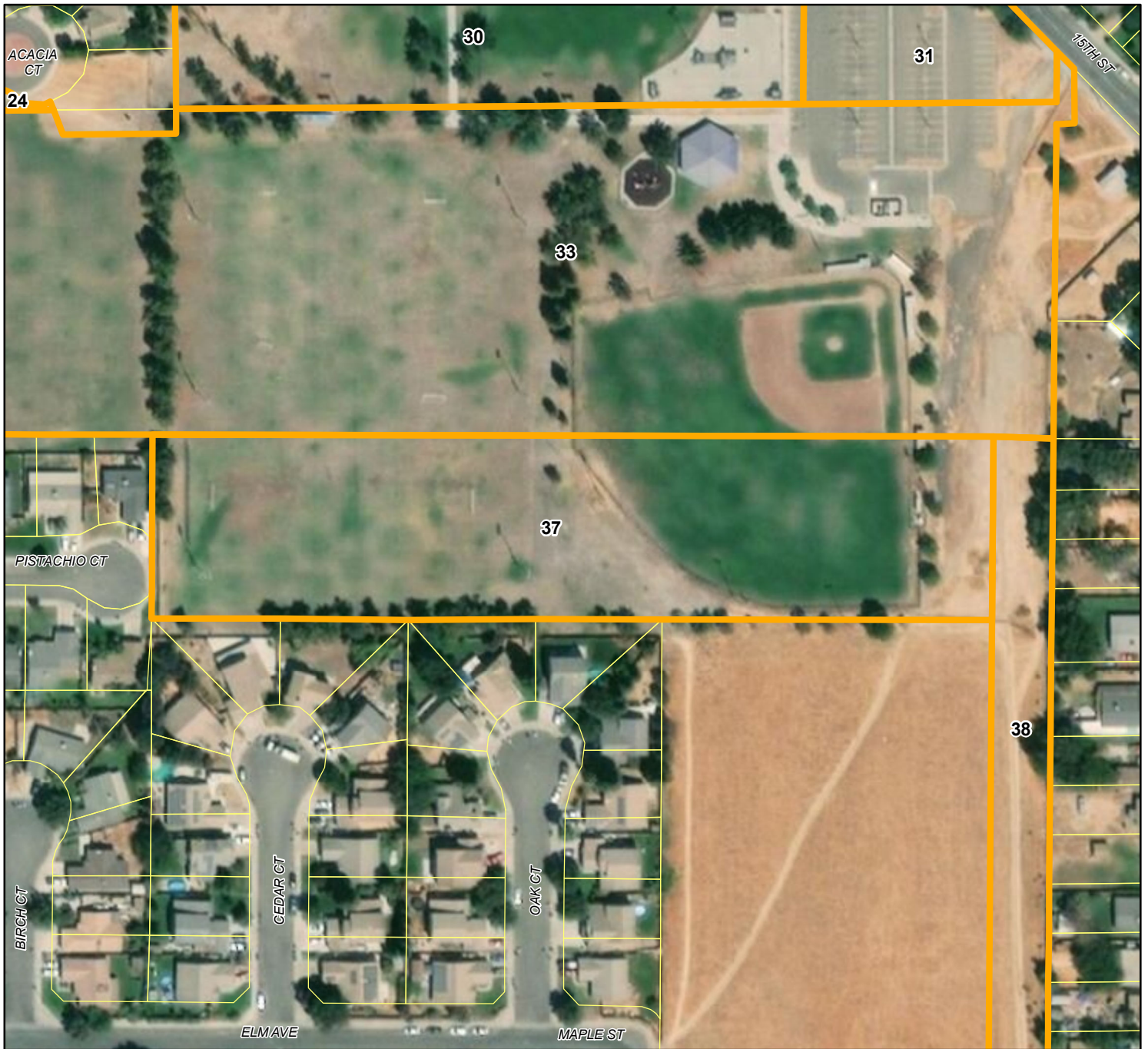


1 inch = 50 feet



Service Layer Credits: Source: Esri, DigitalGlobe, GeoEye, Earthstar Geographics, CNES/Airbus DS, USDA, USGS, AeroGRID, IGN, and the GIS User Community  
Sources: Esri, HERE, Garmin, Intermap, increment P Corp., GEBCO, USGS, FAO, NPS, NRCAN, GeoBase, IGN, Kadaster NL, Ordnance Survey, Esri Japan, METI, Esri China (Hong Kong), (c) OpenStreetMap contributors, and the GIS User Community





## City of Chowchilla Housing Element (2020-2023) Government Property Inventory

**ID Number #37**

**Assessor's Parcel Number - 001-330-003**

**Situs Address - NO SITUS**

**Government Entity - City of Chowchilla**

**Current Use - Edward Ray Park**

**Suitable Development Site - Yes**

**Property Description - The vacant field to the west of the baseball diamond may be suitable to develop for housing**

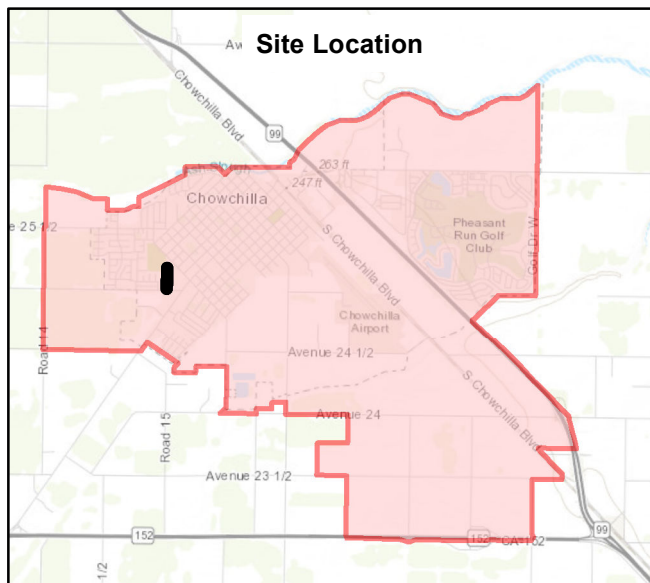
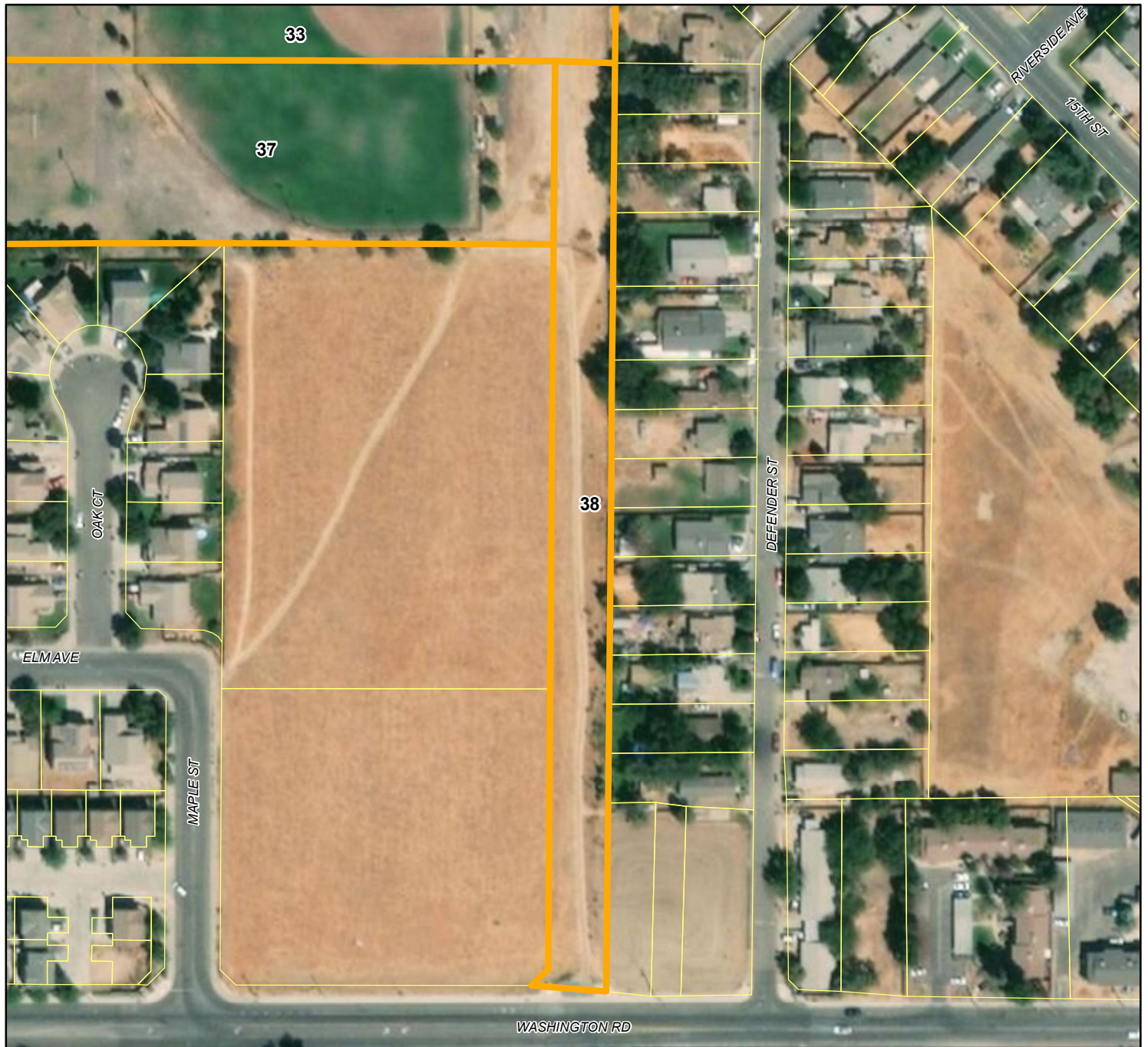
0 150 300  
Feet

1 inch = 150 feet



Service Layer Credits: Source: Esri, DigitalGlobe, GeoEye, Earthstar Geographics, CNES/Airbus DS, USDA, USGS, AeroGRID, IGN, and the GIS User Community  
Sources: Esri, HERE, Garmin, Intermap, increment P Corp., GEBCO, USGS, FAO, NPS, NRCAN, GeoBase, IGN, Kadaster NL, Ordnance Survey, Esri Japan, METI, Esri China (Hong Kong), (c) OpenStreetMap contributors, and the GIS User Community





## City of Chowchilla Housing Element (2020-2023) Government Property Inventory

**ID Number #38**

**Assessor's Parcel Number - 001-330-005**

**Situs Address - NO SITUS**

**Government Entity - City of Chowchilla**

**Current Use - Access Road**

**Suitable Development Site - No**

**Property Description - The access road owned by the City is not suitable to develop for housing**

0 150 300  
Feet

1 inch = 150 feet

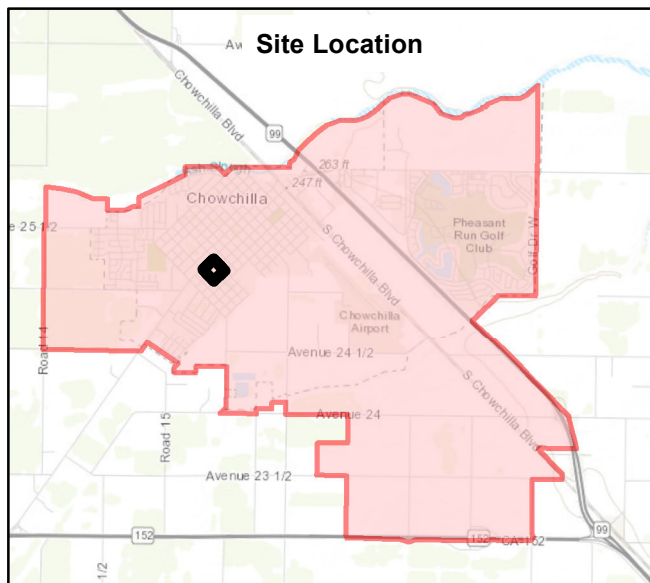


Service Layer Credits: Source: Esri, DigitalGlobe, GeoEye, Earthstar Geographics, CNES/Airbus DS, USDA, USGS, AeroGRID, IGN, and the GIS User Community  
Sources: Esri, HERE, Garmin, Intermap, Increment P Corp., GEBCO, USGS, FAO, NPS, NRCAN, GeoBase, IGN, Kadaster NL, Ordnance Survey, Esri Japan, METI, Esri China (Hong Kong), (c) OpenStreetMap contributors, and the GIS User Community









## City of Chowchilla Housing Element (2020-2023) Government Property Inventory

**ID Number #40**

**Assessor's Parcel Number - 002-025-001**

**Situs Address - 190 S 11TH ST**

**Government Entity - Chowchilla School District**

**Current Use - Wilson Middle School**

**Suitable Development Site - No**

**Property Description - The school site is not suitable to develop for housing**

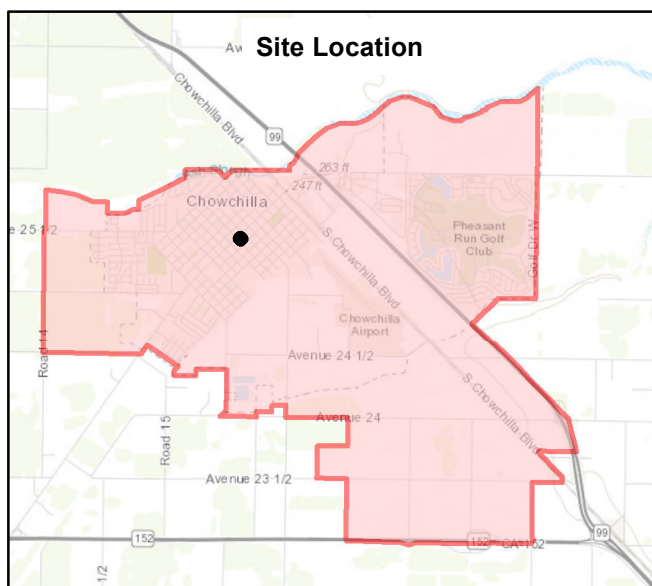
0 150 300  
Feet

1 inch = 150 feet



Service Layer Credits: Source: Esri, DigitalGlobe, GeoEye, Earthstar Geographics, CNES/Airbus DS, USDA, USGS, AeroGRID, IGN, and the GIS User Community  
Sources: Esri, HERE, Garmin, Intermap, Increment P Corp., GEBCO, USGS, FAO, NPS, NRCAN, GeoBase, IGN, Kadaster NL, Ordnance Survey, Esri Japan, METI, Esri China (Hong Kong), (c) OpenStreetMap contributors, and the GIS User Community





## City of Chowchilla Housing Element (2020-2023) Government Property Inventory

**ID Number #41**

**Assessor's Parcel Number - 002-041-007**


**Situs Address - 621 W ROBERTSON BLVD**

**Government Entity - City of Chowchilla**

**Current Use - Vacant Building**

**Suitable Development Site - Yes**

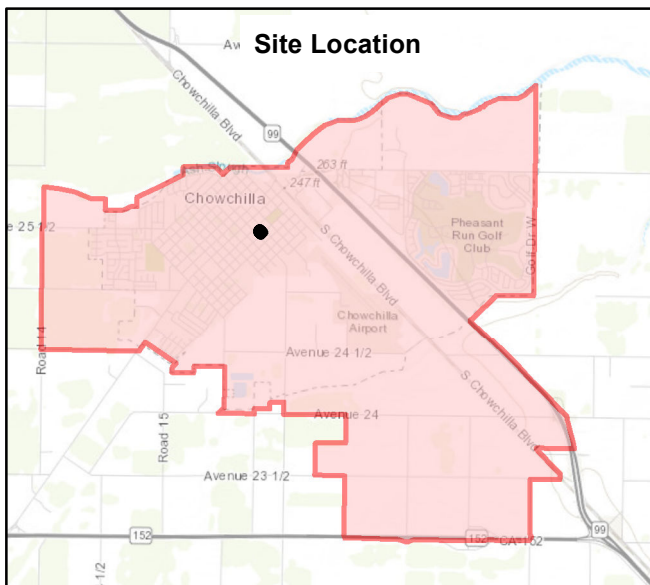
**Property Description - The vacant building suitable to rehabilitate or redevelop for housing**



1 inch = 50 feet



Service Layer Credits: Source: Esri, DigitalGlobe, GeoEye, Earthstar Geographics, CNES/Airbus DS, USDA, USGS, AeroGRID, IGN, and the GIS User Community  
Sources: Esri, HERE, Garmin, Intermap, increment P Corp., GEBCO, USGS, FAO, NPS, NRCAN, GeoBase, IGN, Kadaster NL, Ordnance Survey, Esri Japan, METI, Esri China (Hong Kong), (c) OpenStreetMap contributors, and the GIS User Community



## City of Chowchilla Housing Element (2020-2023) Government Property Inventory

**ID Number #42**

**Assessor's Parcel Number - 002-046-006**

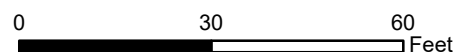
**Situs Address - NO SITUS**

**Government Entity - City of Chowchilla**

**Current Use - Parking Lot**

**Suitable Development Site - No**

**Property Description - Parking lot is not suitable to develop for housing**

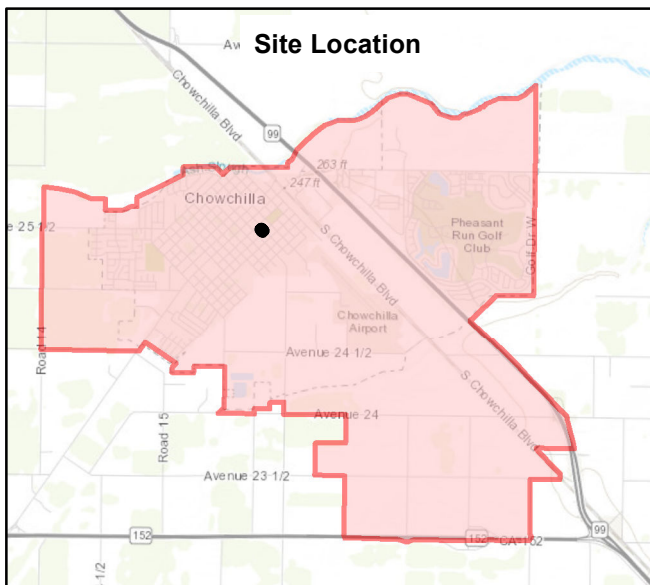


1 inch = 30 feet



Service Layer Credits: Source: Esri, DigitalGlobe, GeoEye, Earthstar Geographics, CNES/Airbus DS, USDA, USGS, AeroGRID, IGN, and the GIS User Community  
Sources: Esri, HERE, Garmin, Intermap, Increment P Corp., GEBCO, USGS, FAO, NPS, NRCAN, GeoBase, IGN, Kadaster NL, Ordnance Survey, Esri Japan, METI, Esri China (Hong Kong), (c) OpenStreetMap contributors, and the GIS User Community





## City of Chowchilla Housing Element (2020-2023) Government Property Inventory

**ID Number #43**

**Assessor's Parcel Number - 002-046-007**


**Situs Address - NO SITUS**

**Government Entity - City of Chowchilla**

**Current Use - Parking Lot**

**Suitable Development Site - No**

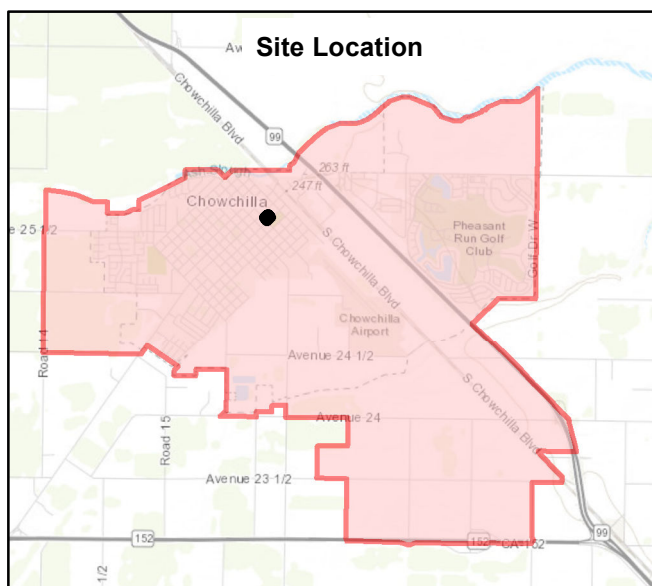
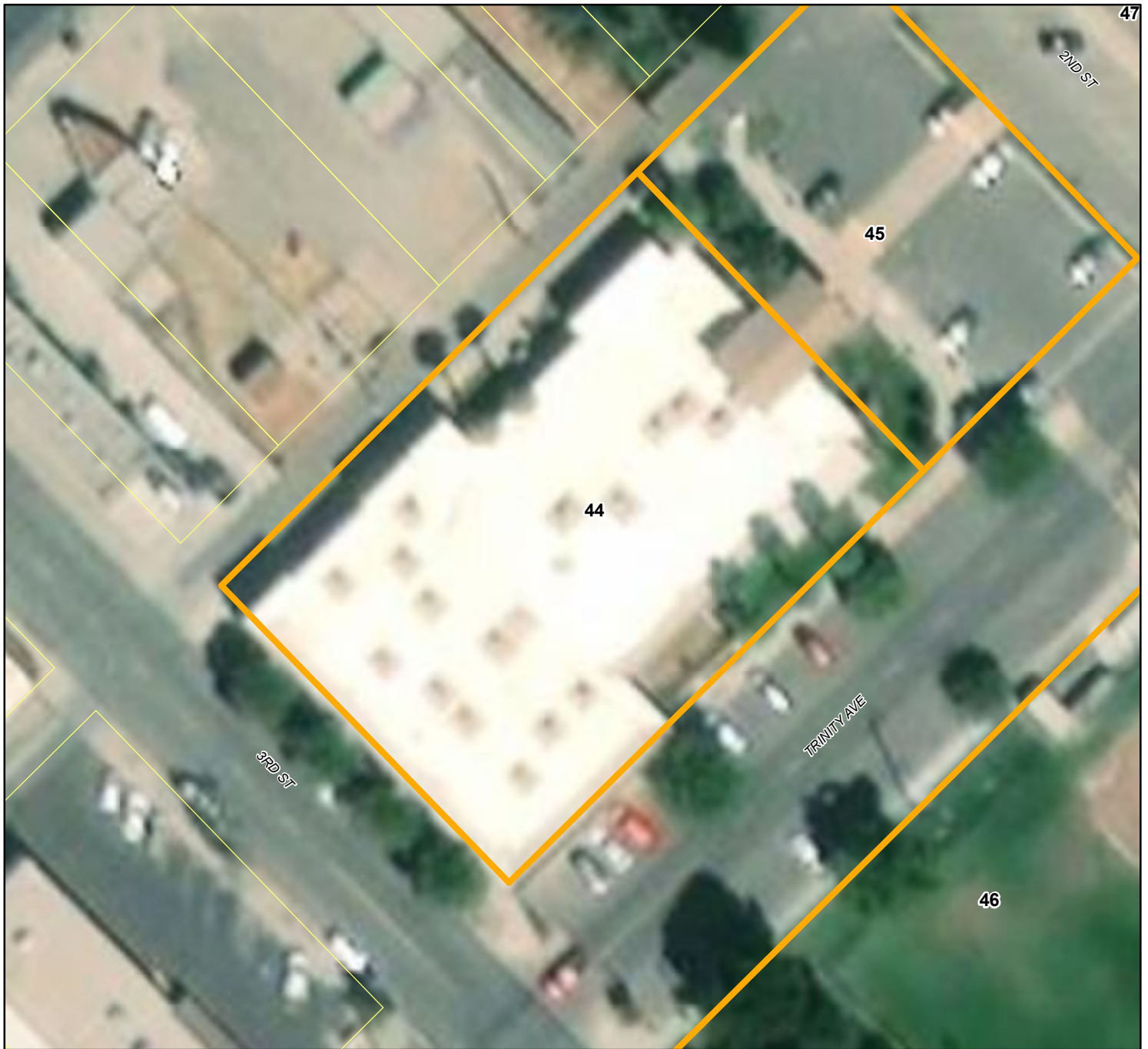
**Property Description - Parking lot is not suitable to develop for housing**



1 inch = 30 feet



Service Layer Credits: Source: Esri, DigitalGlobe, GeoEye, Earthstar Geographics, CNES/Airbus DS, USDA, USGS, AeroGRID, IGN, and the GIS User Community  
Sources: Esri, HERE, Garmin, Intermap, Incent P Corp., GEBCO, USGS, FAO, NPS, NRCAN, GeoBase, IGN, Kadaster NL, Ordnance Survey, Esri Japan, METI, Esri China (Hong Kong), (c) OpenStreetMap contributors, and the GIS User Community



## City of Chowchilla Housing Element (2020-2023) Government Property Inventory

**ID Number #44**

**Assessor's Parcel Number - 002-051-007**


**Situs Address - 131 S 3RD ST**

**Government Entity - City of Chowchilla**

**Current Use - Chowchilla City Hall**

**Suitable Development Site - No**

**Property Description - The City Hall of Chowchilla is not suitable to develop for housing**

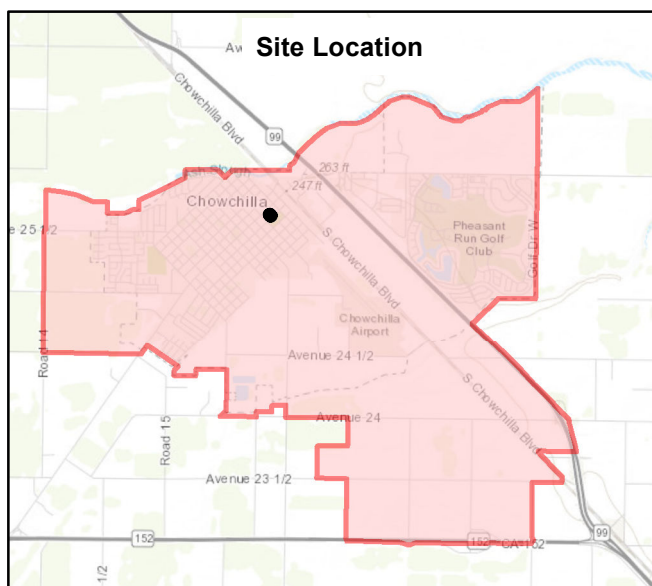


1 inch = 50 feet



Service Layer Credits: Source: Esri, DigitalGlobe, GeoEye, Earthstar Geographics, CNES/Airbus DS, USDA, USGS, AeroGRID, IGN, and the GIS User Community  
Sources: Esri, HERE, Garmin, Intermap, Increment P Corp., GEBCO, USGS, FAO, NPS, NRCAN, GeoBase, IGN, Kadaster NL, Ordnance Survey, Esri Japan, METI, Esri China (Hong Kong), (c) OpenStreetMap contributors, and the GIS User Community





## City of Chowchilla Housing Element (2020-2023) Government Property Inventory

**ID Number #45**

**Assessor's Parcel Number - 002-051-008**

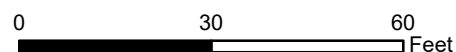
**Situs Address - 130 S 2ND ST**

**Government Entity - City of Chowchilla**

**Current Use - Parking Lot**

**Suitable Development Site - No**

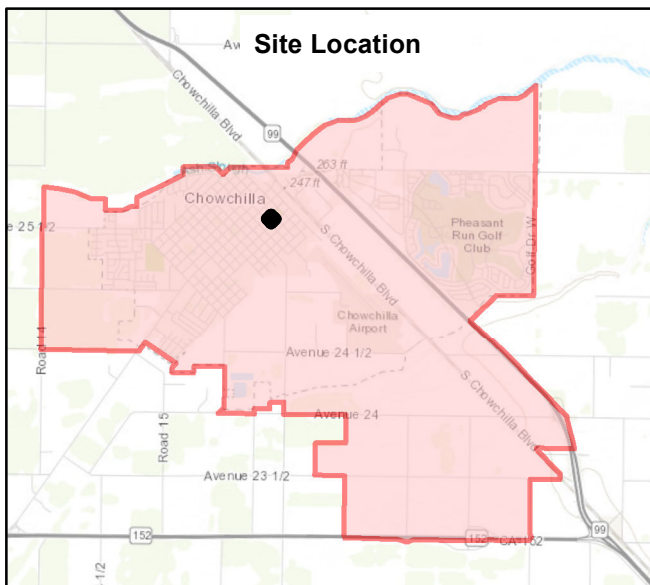
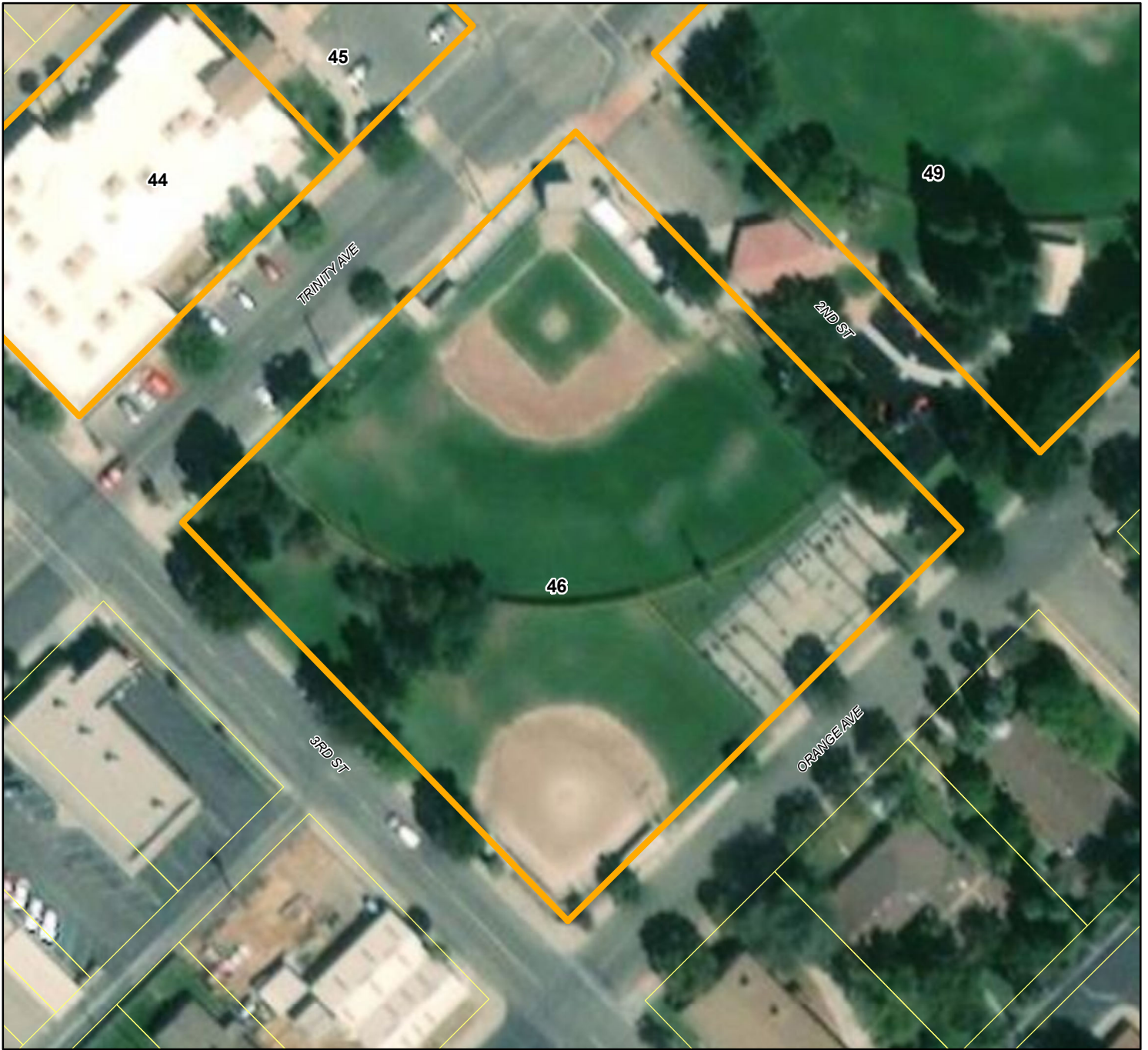
**Property Description - The City Hall parking lot is not suitable to develop for housing**



1 inch = 30 feet



Service Layer Credits: Source: Esri, DigitalGlobe, GeoEye, Earthstar Geographics, CNES/Airbus DS, USDA, USGS, AeroGRID, IGN, and the GIS User Community  
Sources: Esri, HERE, Garmin, Intermap, Increment P Corp., GEBCO, USGS, FAO, NPS, NRCAN, GeoBase, IGN, Kadaster NL, Ordnance Survey, Esri Japan, METI, Esri China (Hong Kong), (c) OpenStreetMap contributors, and the GIS User Community



## City of Chowchilla Housing Element (2020-2023) Government Property Inventory

**ID Number #46**

**Assessor's Parcel Number - 002-052-001**


**Situs Address - NO SITUS**

**Government Entity - City of Chowchilla**

**Current Use - RC Wisener Park - Little League Ball Park**

**Suitable Development Site - No**

**Property Description - The park is not suitable to develop for housing**

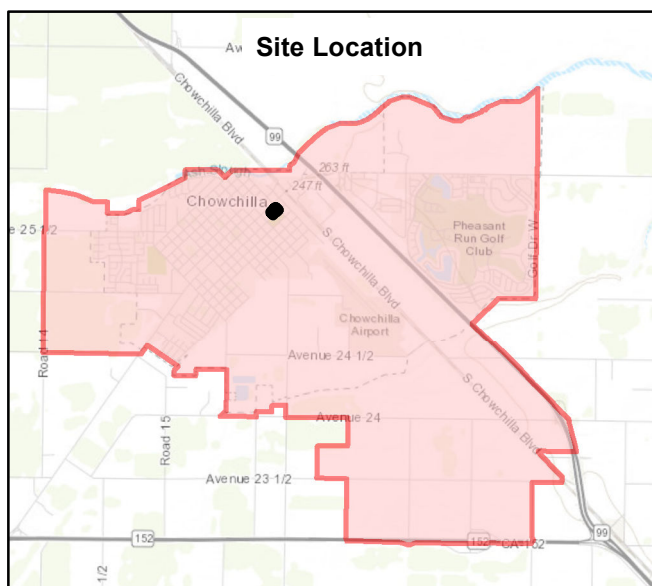


1 inch = 80 feet



Service Layer Credits: Source: Esri, DigitalGlobe, GeoEye, Earthstar Geographics, CNES/Airbus DS, USDA, USGS, AeroGRID, IGN, and the GIS User Community  
Sources: Esri, HERE, Garmin, Intermap, Increment P Corp., GEBCO, USGS, FAO, NPS, NRCAN, GeoBase, IGN, Kadaster NL, Ordnance Survey, Esri Japan, METI, Esri China (Hong Kong), (c) OpenStreetMap contributors, and the GIS User Community





## City of Chowchilla Housing Element (2020-2023) Government Property Inventory

**ID Number #47**

**Assessor's Parcel Number - 002-053-013**

**Situs Address - 141 S 2ND ST**

**Government Entity - City of Chowchilla**

**Current Use - Chowchilla Police Department**

**Suitable Development Site - No**

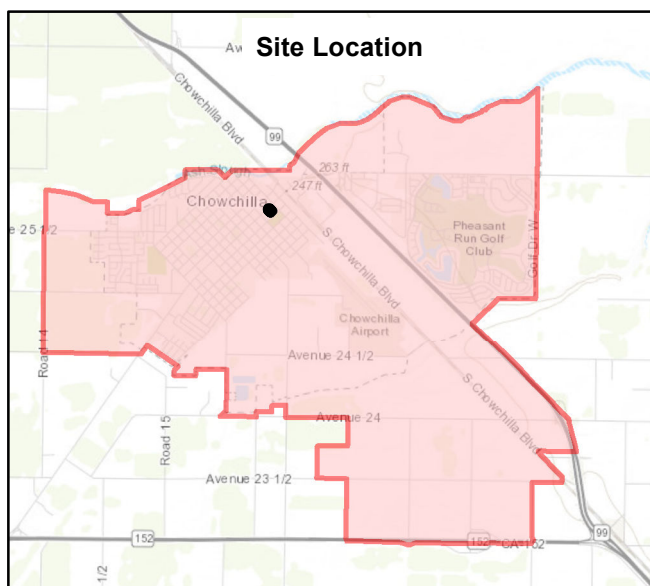
**Property Description - The Chowchilla Police Department building is not suitable to develop for housing**

0 50 100  
Feet

1 inch = 50 feet



Service Layer Credits: Source: Esri, DigitalGlobe, GeoEye, Earthstar Geographics, CNES/Airbus DS, USDA, USGS, AeroGRID, IGN, and the GIS User Community  
Sources: Esri, HERE, Garmin, Intermap, Increment P Corp., GEBCO, USGS, FAO, NPS, NRCAN, GeoBase, IGN, Kadaster NL, Ordnance Survey, Esri Japan, METI, Esri China (Hong Kong), (c) OpenStreetMap contributors, and the GIS User Community



## City of Chowchilla Housing Element (2020-2023) Government Property Inventory

**ID Number #48**

**Assessor's Parcel Number - 002-053-014**

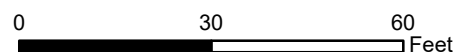
**Situs Address - 145 W ROBERTSON BLVD**

**Government Entity - City of Chowchilla**

**Current Use - Social Services Building**

**Suitable Development Site - No**

**Property Description - The Social Services building is not suitable to develop for housing**

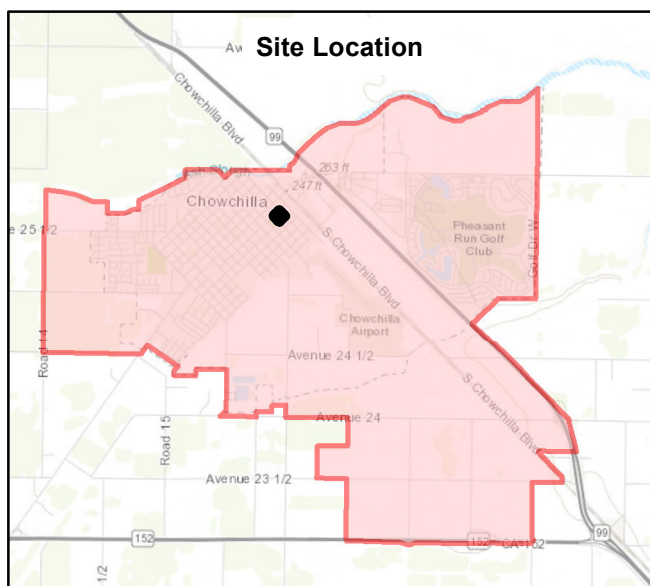
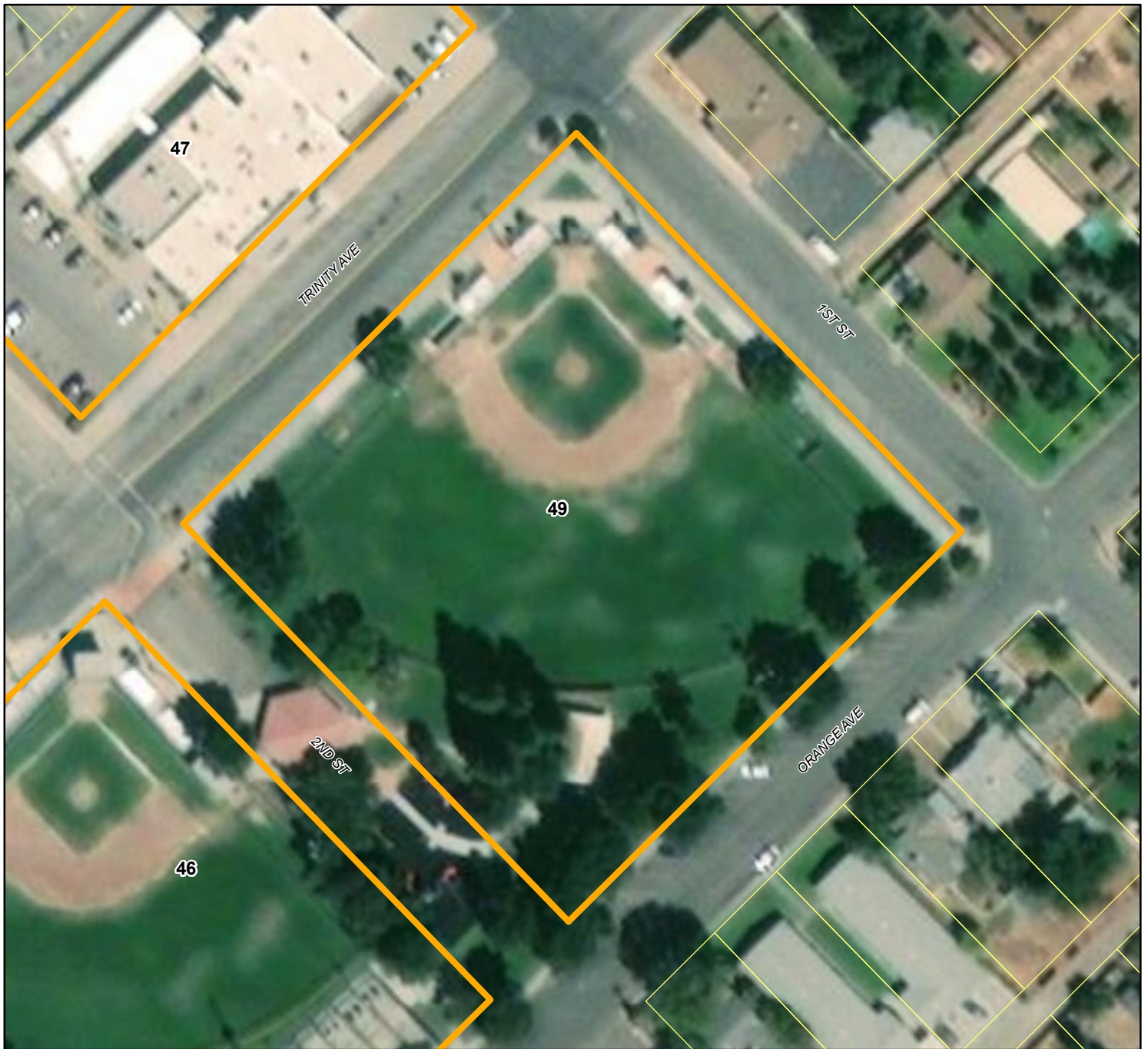


1 inch = 30 feet



Service Layer Credits: Source: Esri, DigitalGlobe, GeoEye, Earthstar Geographics, CNES/Airbus DS, USDA, USGS, AeroGRID, IGN, and the GIS User Community  
Sources: Esri, HERE, Garmin, Intermap, increment P Corp., GEBCO, USGS, FAO, NPS, NRCAN, GeoBase, IGN, Kadaster NL, Ordnance Survey, Esri Japan, METI, Esri China (Hong Kong), (c) OpenStreetMap contributors, and the GIS User Community





## City of Chowchilla Housing Element (2020-2023) Government Property Inventory

**ID Number #49**

**Assessor's Parcel Number - 002-054-001**

**Situs Address - NO SITUS**

**Government Entity - City of Chowchilla**

**Current Use - RC Wisener Park - Softball Park**

**Suitable Development Site - No**

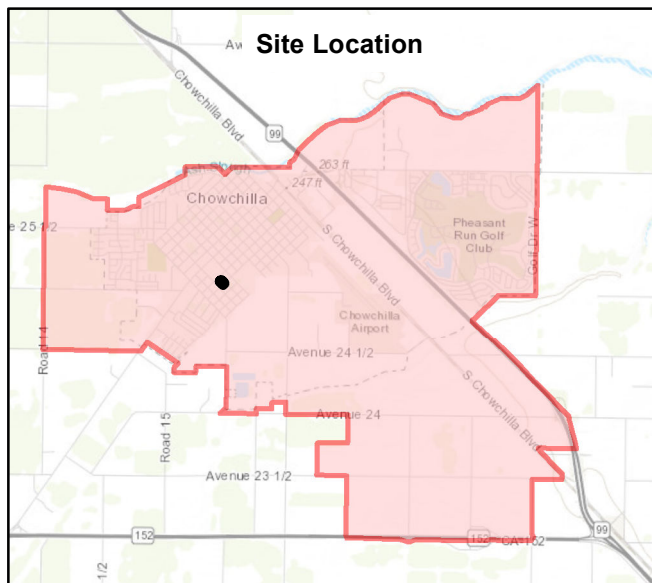

**Property Description - The park is not suitable to develop for housing**

0 80 160  
Feet

1 inch = 80 feet



Service Layer Credits: Source: Esri, DigitalGlobe, GeoEye, Earthstar Geographics, CNES/Airbus DS, USDA, USGS, AeroGRID, IGN, and the GIS User Community  
Sources: Esri, HERE, Garmin, Intermap, Increment P Corp., GEBCO, USGS, FAO, NPS, NRCAN, GeoBase, IGN, Kadaster NL, Ordnance Survey, Esri Japan, METI, Esri China (Hong Kong), (c) OpenStreetMap contributors, and the GIS User Community



## City of Chowchilla Housing Element (2020-2023) Government Property Inventory

**ID Number #50**

**Assessor's Parcel Number - 002-085-015**


**Situs Address - 1204 HUMBOLDT AVE**

**Government Entity - Chowchilla Water District**

**Current Use - Vacant**

**Suitable Development Site - Yes**

**Property Description - The vacant land between residences is suitable to develop for housing**

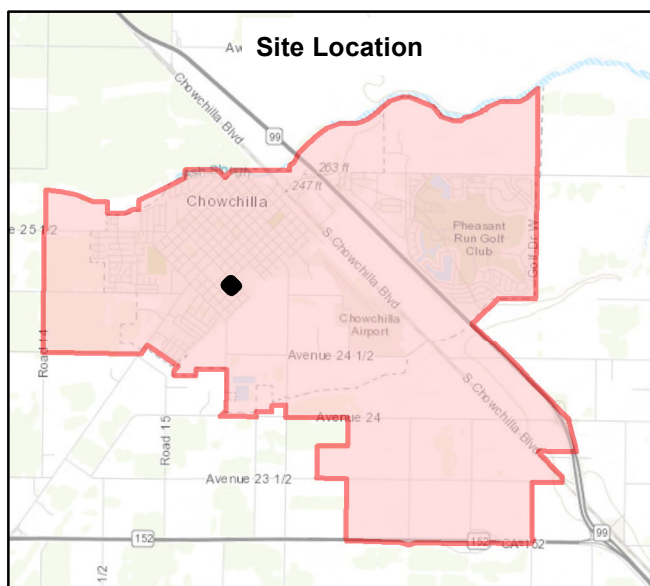


1 inch = 30 feet



Service Layer Credits: Source: Esri, DigitalGlobe, GeoEye, Earthstar Geographics, CNES/Airbus DS, USDA, USGS, AeroGRID, IGN, and the GIS User Community  
Sources: Esri, HERE, Garmin, Intermap, increment P Corp., GEBCO, USGS, FAO, NPS, NRCAN, GeoBase, IGN, Kadaster NL, Ordnance Survey, Esri Japan, METI, Esri China (Hong Kong), (c) OpenStreetMap contributors, and the GIS User Community





## City of Chowchilla Housing Element (2020-2023) Government Property Inventory

**ID Number #51**

**Assessor's Parcel Number - 002-088-001**


**Situs Address - 1117 ALAMEDA AVE**

**Government Entity - Chowchilla Union High School District**

**Current Use - High School Baseball Field**

**Suitable Development Site - No**

**Property Description - The baseball field is not suitable to develop for housing**

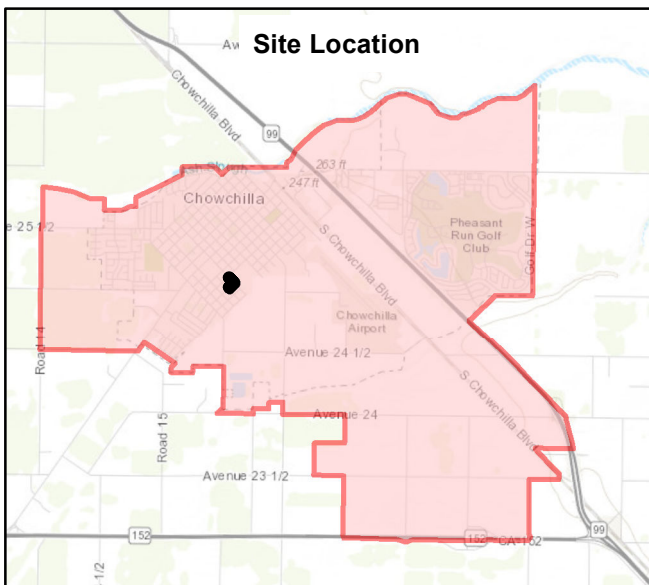


1 inch = 80 feet



Service Layer Credits: Source: Esri, DigitalGlobe, GeoEye, Earthstar Geographics, CNES/Airbus DS, USDA, USGS, AeroGRID, IGN, and the GIS User Community  
Sources: Esri, HERE, Garmin, Intermap, Increment P Corp., GEBCO, USGS, FAO, NPS, NRCAN, GeoBase, IGN, Kadaster NL, Ordnance Survey, Esri Japan, METI, Esri China (Hong Kong), (c) OpenStreetMap contributors, and the GIS User Community





## City of Chowchilla Housing Element (2020-2023) Government Property Inventory

**ID Number #52**

**Assessor's Parcel Number - 002-088-002**


**Situs Address - NO SITUS**

**Government Entity - City of Chowchilla**

**Current Use - Right-of-Way**

**Suitable Development Site - No**

**Property Description -** The right-of-way for 11th Street that extends into the recreational field is not suitable to develop for housing

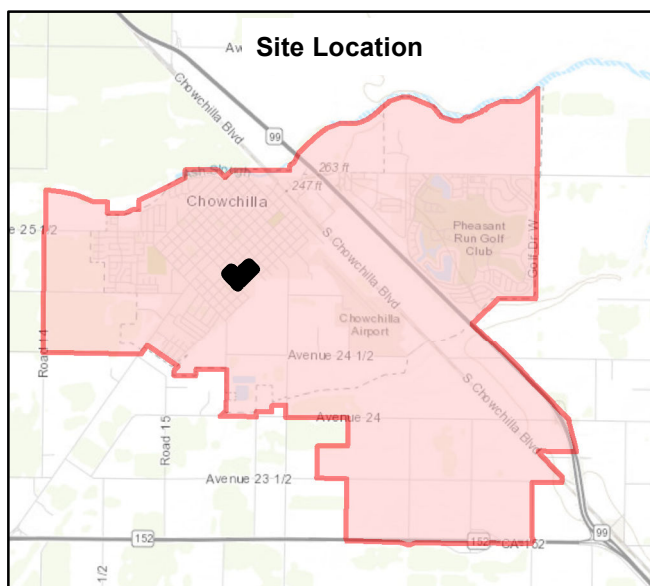
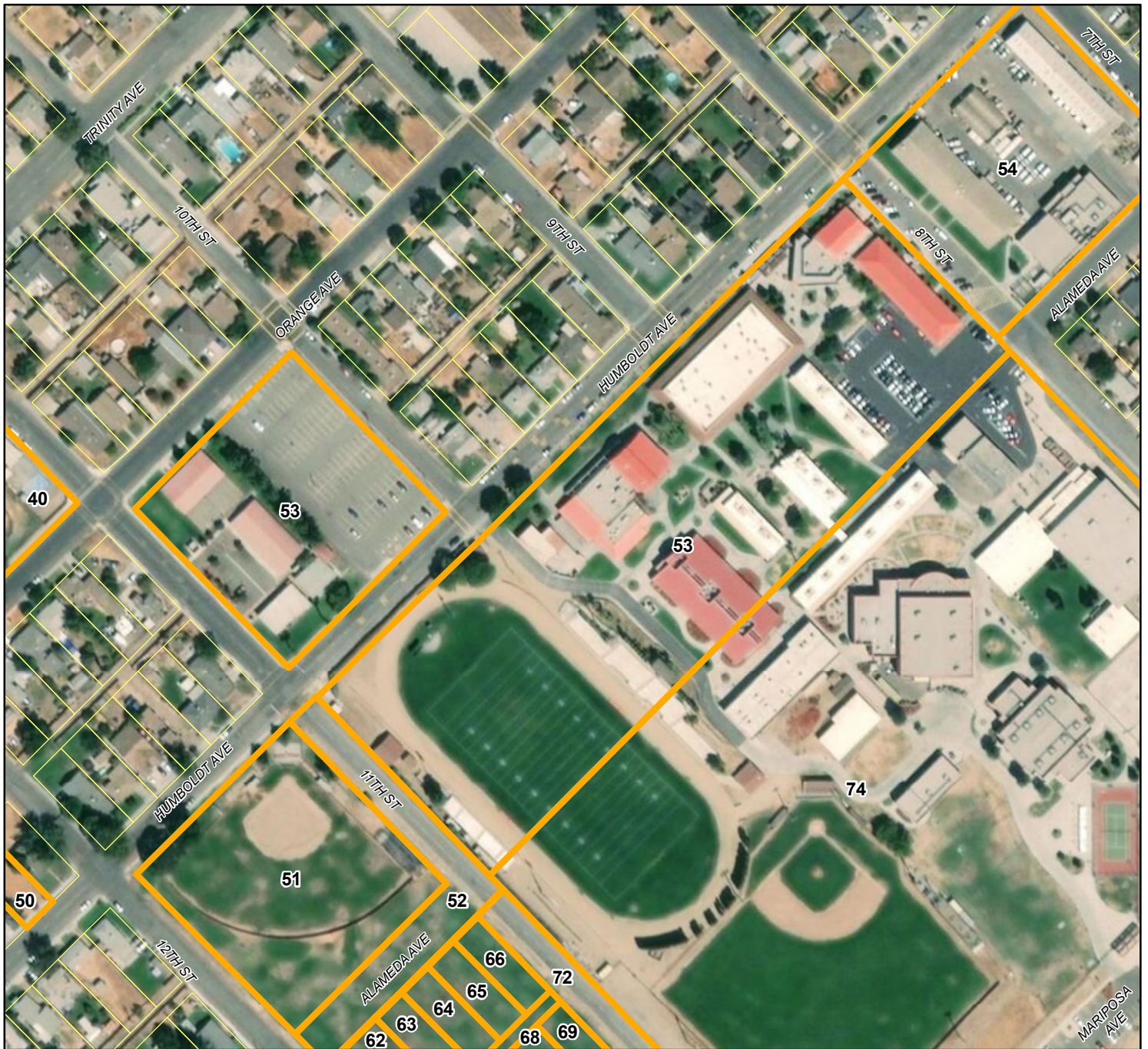


1 inch = 80 feet



Service Layer Credits: Source: Esri, DigitalGlobe, GeoEye, Earthstar Geographics, CNES/Airbus DS, USDA, USGS, AeroGRID, IGN, and the GIS User Community  
Sources: Esri, HERE, Garmin, Intermap, Increment P Corp., GEBCO, USGS, FAO, NPS, NRCAN, GeoBase, IGN, Kadaster NL, Ordnance Survey, Esri Japan, METI, Esri China (Hong Kong), (c) OpenStreetMap contributors, and the GIS User Community





## City of Chowchilla Housing Element (2020-2023) Government Property Inventory

**ID Number #53**

**Assessor's Parcel Number - 002-091-001**

**Situs Address - 1013 ORANGE AVE**

**Government Entity - Chowchilla Union High School District**

**Current Use - Chowchilla High School**

**Suitable Development Site - No**

**Property Description - The high school is not suitable to develop for housing**

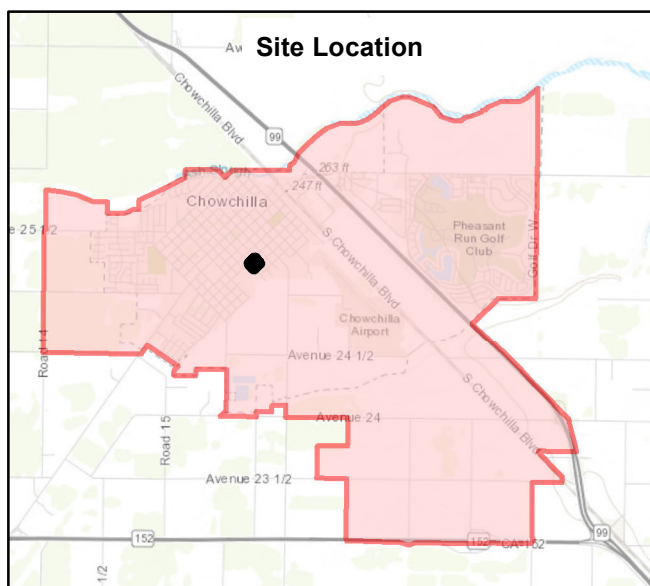
0 200 400  
Feet

1 inch = 200 feet



Service Layer Credits: Source: Esri, DigitalGlobe, GeoEye, Earthstar Geographics, CNES/Airbus DS, USDA, USGS, AeroGRID, IGN, and the GIS User Community  
Sources: Esri, HERE, Garmin, Intermap, Increment P Corp., GEBCO, USGS, FAO, NPS, NRCAN, GeoBase, IGN, Kadaster NL, Ordnance Survey, Esri Japan, METI, Esri China (Hong Kong), (c) OpenStreetMap contributors, and the GIS User Community





## City of Chowchilla Housing Element (2020-2023) Government Property Inventory

**ID Number #54**

**Assessor's Parcel Number - 002-098-001**


**Situs Address - NO SITUS**

**Government Entity - Chowchilla Union High School District**

**Current Use - Chowchilla High School District Maintenance Yard**

**Suitable Development Site - No**

**Property Description - The high school district maintenance yard is not suitable to develop for housing**

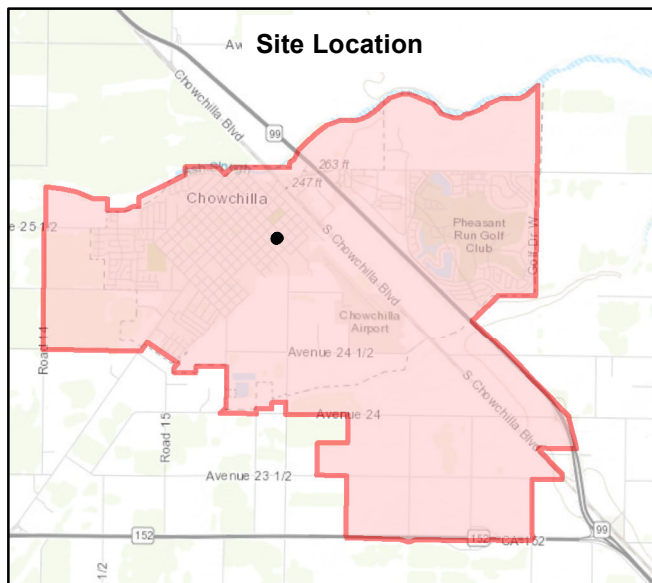


1 inch = 80 feet



Service Layer Credits: Source: Esri, DigitalGlobe, GeoEye, Earthstar Geographics, CNES/Airbus DS, USDA, USGS, AeroGRID, IGN, and the GIS User Community  
Sources: Esri, HERE, Garmin, Intermap, Increment P Corp., GEBCO, USGS, FAO, NPS, NRCAN, GeoBase, IGN, Kadaster NL, Ordnance Survey, Esri Japan, METI, Esri China (Hong Kong), (c) OpenStreetMap contributors, and the GIS User Community





## City of Chowchilla Housing Element (2020-2023) Government Property Inventory

**ID Number #55**

**Assessor's Parcel Number - 002-108-010**


**Situs Address - NO SITUS**

**Government Entity - City of Chowchilla**

**Current Use - Right-of-Way**

**Suitable Development Site - No**

**Property Description - The right-of-way between 3rd and 4th Street is not suitable to develop for housing**

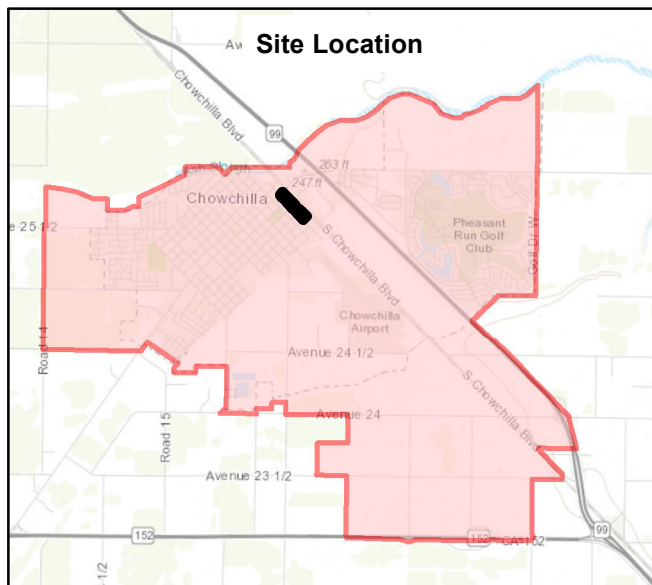


1 inch = 30 feet



Service Layer Credits: Source: Esri, DigitalGlobe, GeoEye, Earthstar Geographics, CNES/Airbus DS, USDA, USGS, AeroGRID, IGN, and the GIS User Community  
Sources: Esri, HERE, Garmin, Intermap, Increment P Corp., GEBCO, USGS, FAO, NPS, NRCAN, GeoBase, IGN, Kadaster NL, Ordnance Survey, Esri Japan, METI, Esri China (Hong Kong), (c) OpenStreetMap contributors, and the GIS User Community





## City of Chowchilla Housing Element (2020-2023) Government Property Inventory

**ID Number #56**

**Assessor's Parcel Number - 002-117-002**

**Situs Address - NO SITUS**

**Government Entity - Union Pacific Railroad**

**Current Use - Railroad**

**Suitable Development Site - No**

**Property Description - The site contains railroad spurs and is therefore not suitable to develop for housing**

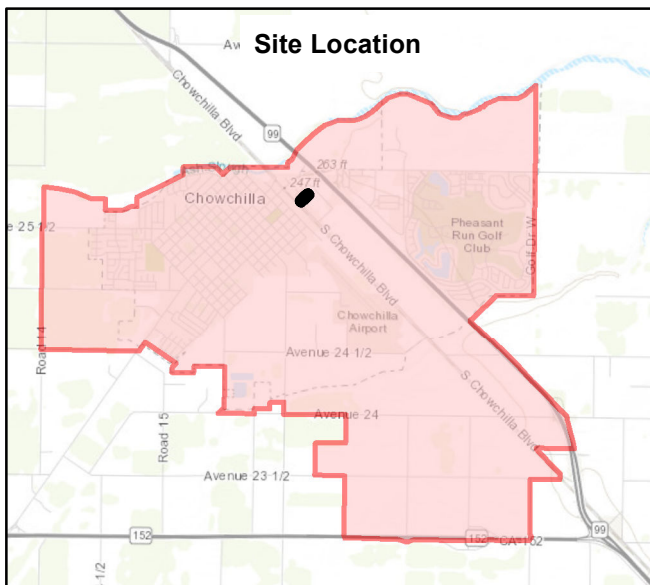
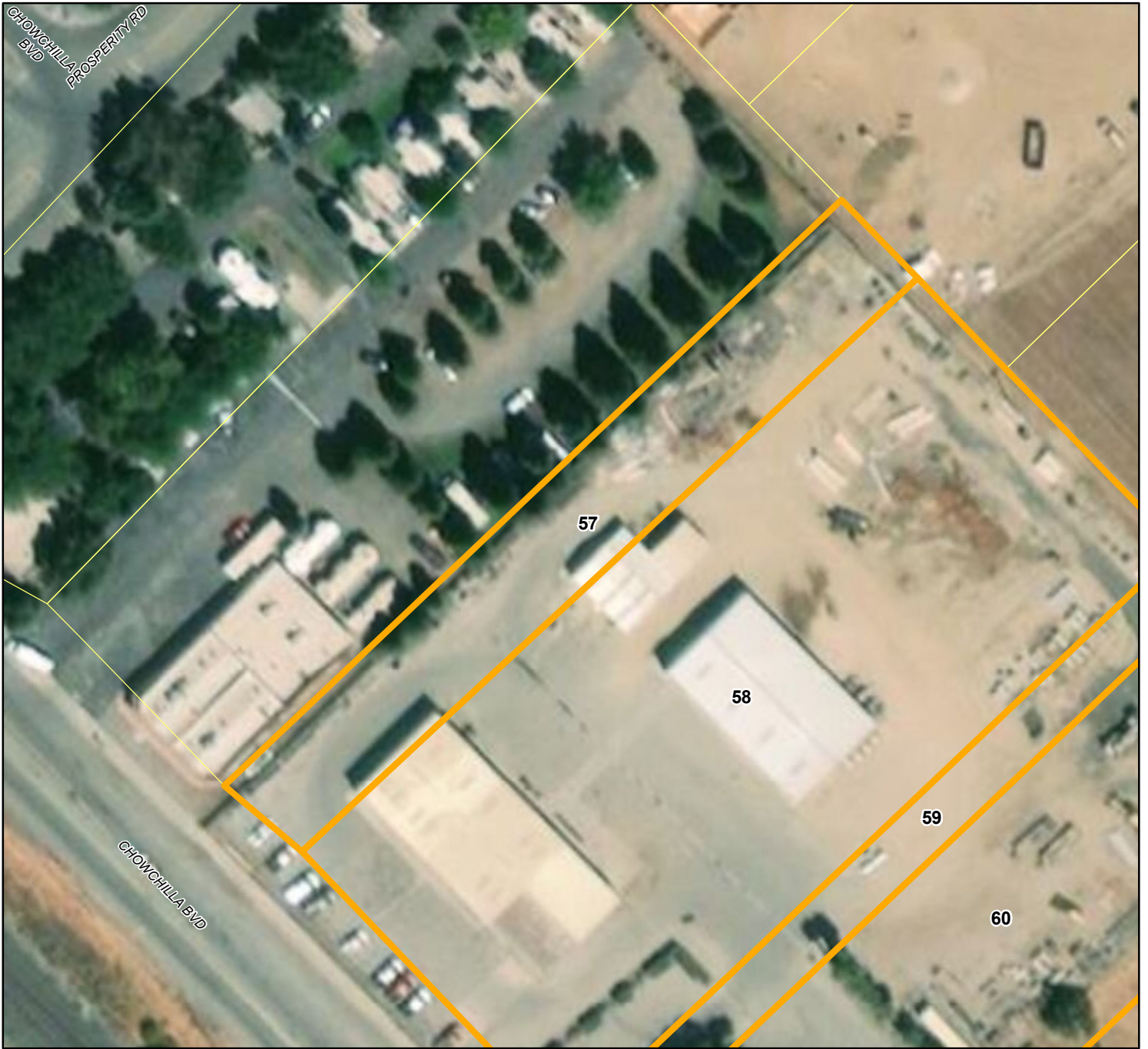
0 200 400  
Feet

1 inch = 200 feet



Service Layer Credits: Source: Esri, DigitalGlobe, GeoEye, Earthstar Geographics, CNES/Airbus DS, USDA, USGS, AeroGRID, IGN, and the GIS User Community  
Sources: Esri, HERE, Garmin, Intermap, Increment P Corp., GEBCO, USGS, FAO, NPS, NRCAN, GeoBase, IGN, Kadaster NL, Ordnance Survey, Esri Japan, METI, Esri China (Hong Kong), (c) OpenStreetMap contributors, and the GIS User Community





## City of Chowchilla Housing Element (2020-2023) Government Property Inventory

**ID Number #57**

**Assessor's Parcel Number - 002-120-005**


**Situs Address - NO SITUS**

**Government Entity - Chowchilla Water District**

**Current Use - Water District Shop**

**Suitable Development Site - No**

**Property Description - The Water District Shop is not suitable to develop for housing**

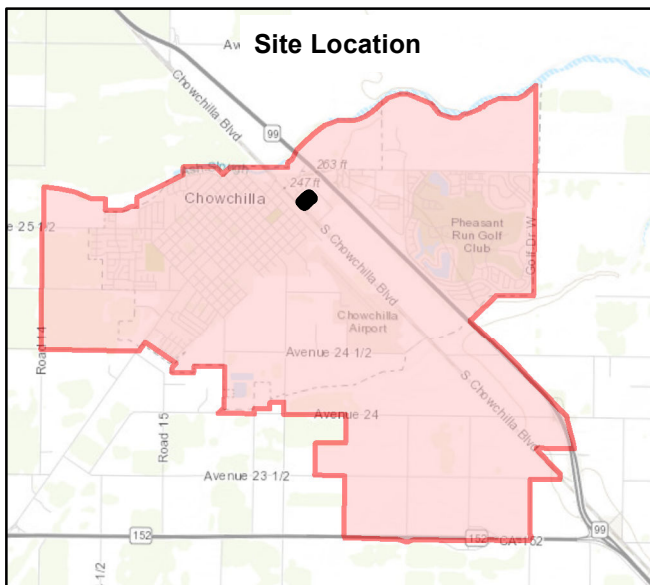


1 inch = 80 feet



Service Layer Credits: Source: Esri, DigitalGlobe, GeoEye, Earthstar Geographics, CNES/Airbus DS, USDA, USGS, AeroGRID, IGN, and the GIS User Community  
Sources: Esri, HERE, Garmin, Intermap, increment P Corp., GEBCO, USGS, FAO, NPS, NRCAN, GeoBase, IGN, Kadaster NL, Ordnance Survey, Esri Japan, METI, Esri China (Hong Kong), (c) OpenStreetMap contributors, and the GIS User Community





## City of Chowchilla Housing Element (2020-2023) Government Property Inventory

**ID Number #58**

**Assessor's Parcel Number - 002-120-006**


**Situs Address - 327 S CHOWCHILLA BLVD**

**Government Entity - Chowchilla Water District**

**Current Use - Water District Shop**

**Suitable Development Site - No**

**Property Description - The Water District Shop is not suitable to develop for housing**

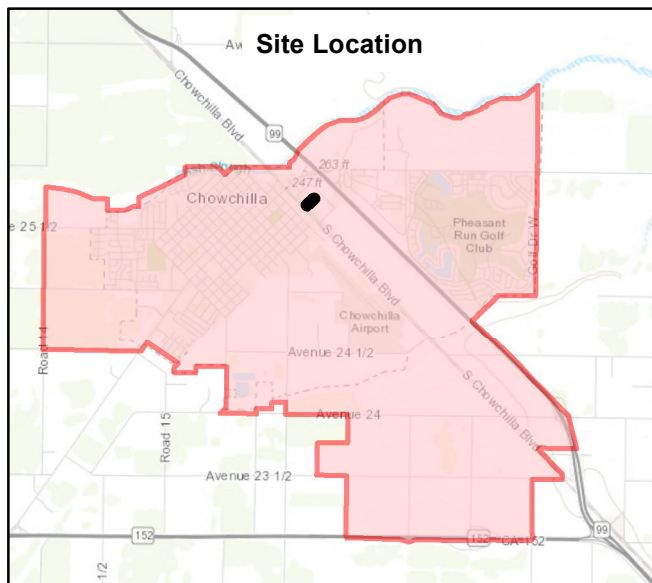


1 inch = 80 feet



Service Layer Credits: Source: Esri, DigitalGlobe, GeoEye, Earthstar Geographics, CNES/Airbus DS, USDA, USGS, AeroGRID, IGN, and the GIS User Community  
Sources: Esri, HERE, Garmin, Intermap, Increment P Corp., GEBCO, USGS, FAO, NPS, NRCAN, GeoBase, IGN, Kadaster NL, Ordnance Survey, Esri Japan, METI, Esri China (Hong Kong), (c) OpenStreetMap contributors, and the GIS User Community





## City of Chowchilla Housing Element (2020-2023) Government Property Inventory

**ID Number #59**

**Assessor's Parcel Number - 002-120-007**


**Situs Address - NO SITUS**

**Government Entity - Chowchilla Water District**

**Current Use - Water District Shop**

**Suitable Development Site - No**

**Property Description - The Water District Shop is not suitable to develop for housing**

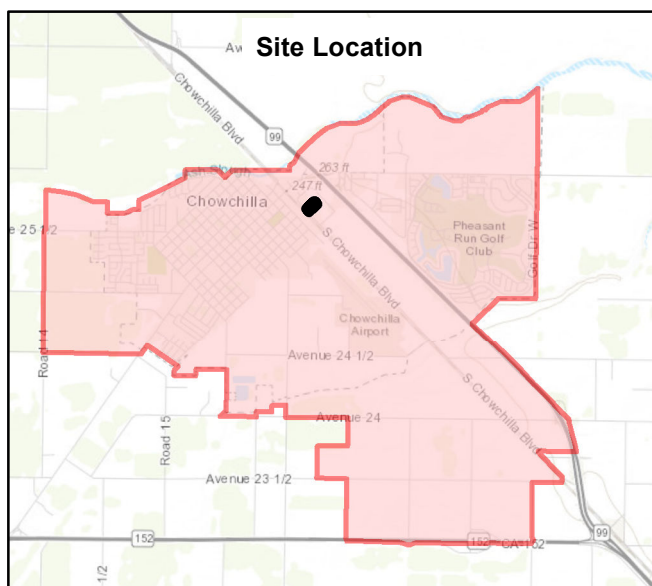


1 inch = 80 feet



Service Layer Credits: Source: Esri, DigitalGlobe, GeoEye, Earthstar Geographics, CNES/Airbus DS, USDA, USGS, AeroGRID, IGN, and the GIS User Community  
Sources: Esri, HERE, Garmin, Intermap, increment P Corp., GEBCO, USGS, FAO, NPS, NRCAN, GeoBase, IGN, Kadaster NL, Ordnance Survey, Esri Japan, METI, Esri China (Hong Kong), (c) OpenStreetMap contributors, and the GIS User Community





## City of Chowchilla Housing Element (2020-2023) Government Property Inventory

**ID Number #60**

**Assessor's Parcel Number - 002-120-008**

**Situs Address - NO SITUS**

**Government Entity - Chowchilla Water District**

**Current Use - Water District Shop**

**Suitable Development Site - No**

**Property Description - The Water District Shop is not suitable to develop for housing**

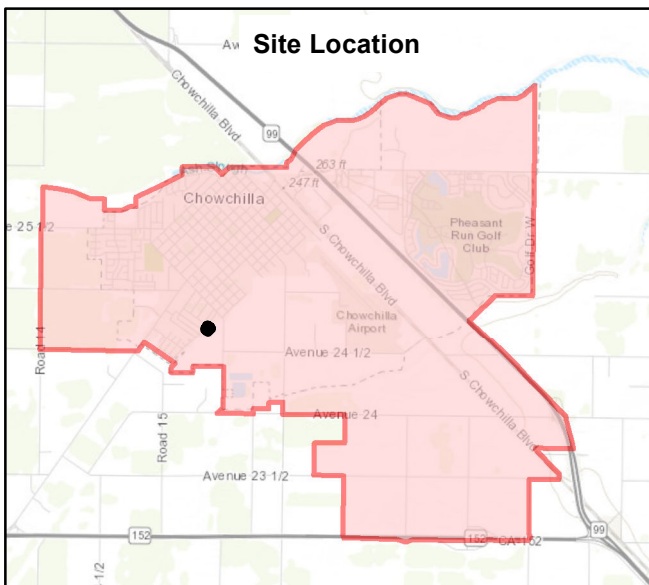
0 80 160  
Feet

1 inch = 80 feet



Service Layer Credits: Source: Esri, DigitalGlobe, GeoEye, Earthstar Geographics, CNES/Airbus DS, USDA, USGS, AeroGRID, IGN, and the GIS User Community  
Sources: Esri, HERE, Garmin, Intermap, increment P Corp., GEBCO, USGS, FAO, NPS, NRCAN, GeoBase, IGN, Kadaster NL, Ordnance Survey, Esri Japan, METI, Esri China (Hong Kong), (c) OpenStreetMap contributors, and the GIS User Community





## City of Chowchilla Housing Element (2020-2023) Government Property Inventory

**ID Number #61**

**Assessor's Parcel Number - 002-130-061**


**Situs Address - NO SITUS**

**Government Entity - City of Chowchilla**

**Current Use - Well Site**

**Suitable Development Site - No**

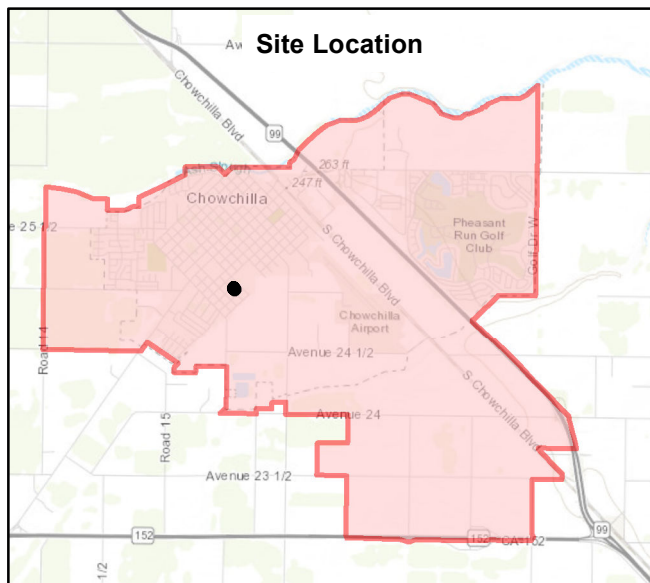
**Property Description - The well site on Truman Drive is not suitable to develop for housing because a well is on the site**



1 inch = 30 feet



Service Layer Credits: Source: Esri, DigitalGlobe, GeoEye, Earthstar Geographics, CNES/Airbus DS, USDA, USGS, AeroGRID, IGN, and the GIS User Community  
Sources: Esri, HERE, Garmin, Intermap, increment P Corp., GEBCO, USGS, FAO, NPS, NRCAN, GeoBase, IGN, Kadaster NL, Ordnance Survey, Esri Japan, METI, Esri China (Hong Kong), (c) OpenStreetMap contributors, and the GIS User Community



## City of Chowchilla Housing Element (2020-2023) Government Property Inventory

**ID Number #62**

**Assessor's Parcel Number - 002-147-001**

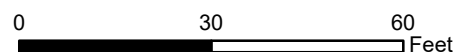
**Situs Address - 1117 ALAMEDA AVE**

**Government Entity - Chowchilla Union High School District**

**Current Use - Recreational Field**

**Suitable Development Site - No**

**Property Description - The field owned by the Chowchilla Union High School District is not suitable to develop for housing**

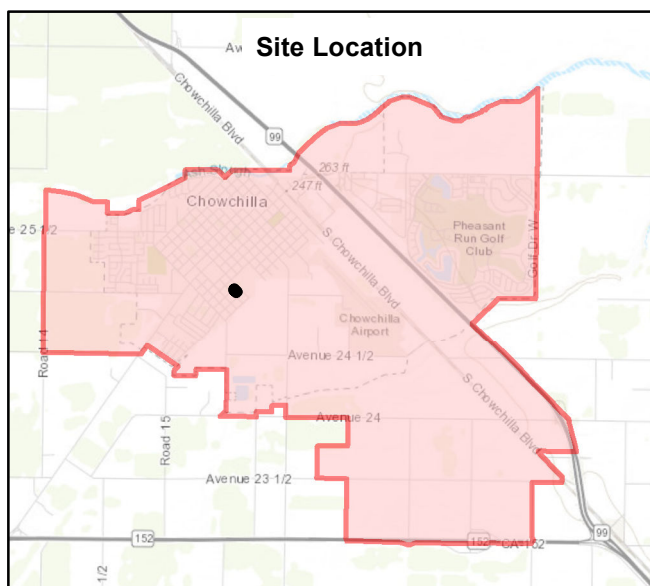


1 inch = 30 feet



Service Layer Credits: Source: Esri, DigitalGlobe, GeoEye, Earthstar Geographics, CNES/Airbus DS, USDA, USGS, AeroGRID, IGN, and the GIS User Community  
Sources: Esri, HERE, Garmin, Intermap, Increment P Corp., GEBCO, USGS, FAO, NPS, NRCAN, GeoBase, IGN, Kadaster NL, Ordnance Survey, Esri Japan, METI, Esri China (Hong Kong), (c) OpenStreetMap contributors, and the GIS User Community





## City of Chowchilla Housing Element (2020-2023) Government Property Inventory

**ID Number #63**

**Assessor's Parcel Number - 002-147-002**

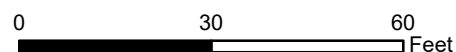
**Situs Address - NO SITUS**

**Government Entity - Chowchilla Union High School District**

**Current Use - Recreational Field**

**Suitable Development Site - No**

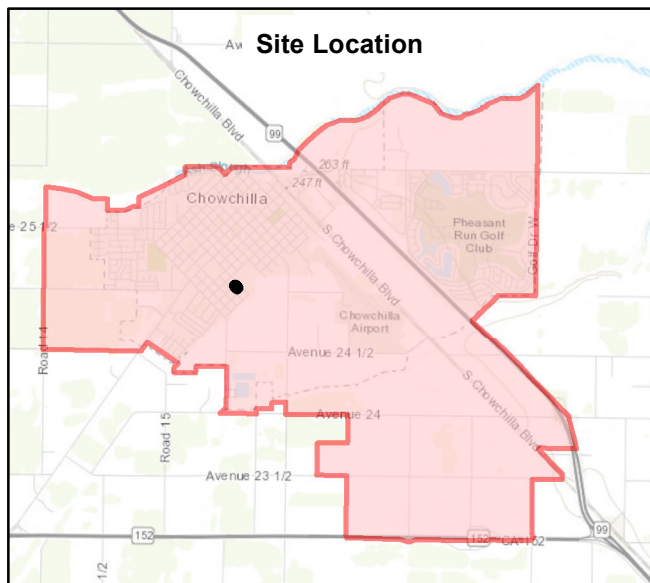
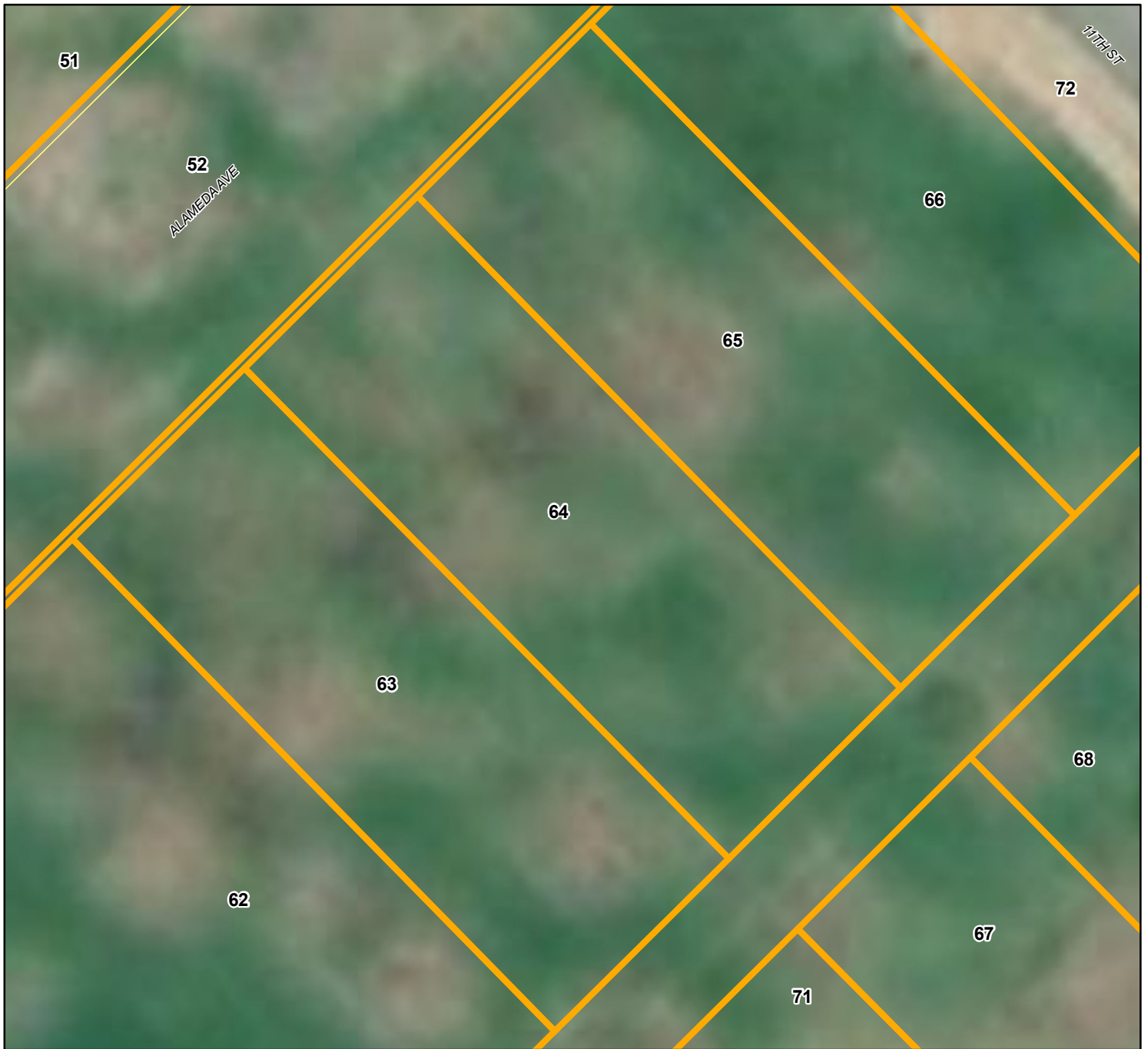
**Property Description - The field owned by the Chowchilla Union High School District is not suitable to develop for housing**



1 inch = 30 feet



Service Layer Credits: Source: Esri, DigitalGlobe, GeoEye, Earthstar Geographics, CNES/Airbus DS, USDA, USGS, AeroGRID, IGN, and the GIS User Community  
Sources: Esri, HERE, Garmin, Intermap, increment P Corp., GEBCO, USGS, FAO, NPS, NRCAN, GeoBase, IGN, Kadaster NL, Ordnance Survey, Esri Japan, METI, Esri China (Hong Kong), (c) OpenStreetMap contributors, and the GIS User Community



## City of Chowchilla Housing Element (2020-2023) Government Property Inventory

**ID Number #64**

**Assessor's Parcel Number - 002-147-003**

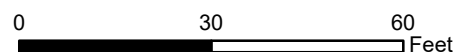
**Situs Address - 1109 ALAMEDA AVE**

**Government Entity - Chowchilla Union High School District**

**Current Use - Recreational Field**

**Suitable Development Site - No**

**Property Description - The field owned by the Chowchilla Union High School District is not suitable to develop for housing**

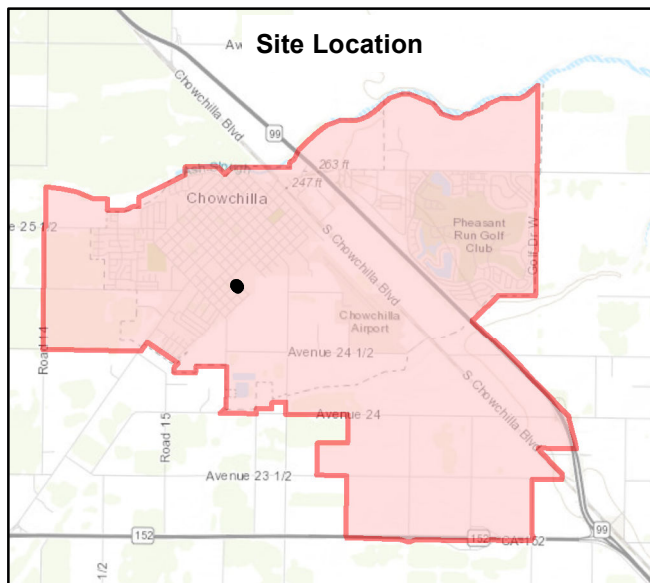


1 inch = 30 feet



Service Layer Credits: Source: Esri, DigitalGlobe, GeoEye, Earthstar Geographics, CNES/Airbus DS, USDA, USGS, AeroGRID, IGN, and the GIS User Community  
Sources: Esri, HERE, Garmin, Intermap, increment P Corp., GEBCO, USGS, FAO, NPS, NRCAN, GeoBase, IGN, Kadaster NL, Ordnance Survey, Esri Japan, METI, Esri China (Hong Kong), (c) OpenStreetMap contributors, and the GIS User Community





## City of Chowchilla Housing Element (2020-2023) Government Property Inventory

**ID Number #65**

**Assessor's Parcel Number - 002-147-004**

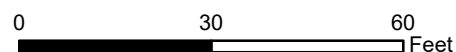
**Situs Address - NO SITUS**

**Government Entity - Chowchilla Union High School District**

**Current Use - Recreational Field**

**Suitable Development Site - No**

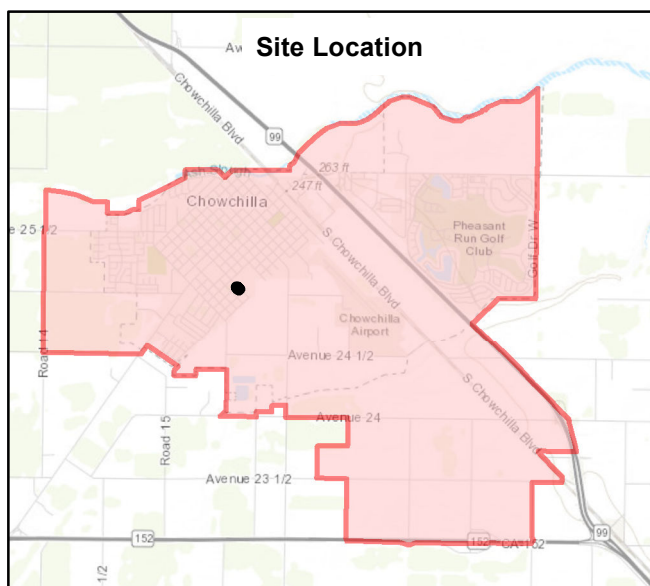
**Property Description - The field owned by the Chowchilla Union High School District is not suitable to develop for housing**



1 inch = 30 feet



Service Layer Credits: Source: Esri, DigitalGlobe, GeoEye, Earthstar Geographics, CNES/Airbus DS, USDA, USGS, AeroGRID, IGN, and the GIS User Community  
Sources: Esri, HERE, Garmin, Intermap, increment P Corp., GEBCO, USGS, FAO, NPS, NRCAN, GeoBase, IGN, Kadaster NL, Ordnance Survey, Esri Japan, METI, Esri China (Hong Kong), (c) OpenStreetMap contributors, and the GIS User Community



## City of Chowchilla Housing Element (2020-2023) Government Property Inventory

**ID Number #66**

**Assessor's Parcel Number - 002-147-005**

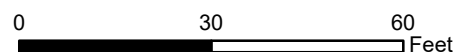
**Situs Address - NO SITUS**

**Government Entity - Chowchilla Union High School District**

**Current Use - Recreational Field**

**Suitable Development Site - No**

**Property Description - The field owned by the Chowchilla Union High School District is not suitable to develop for housing**

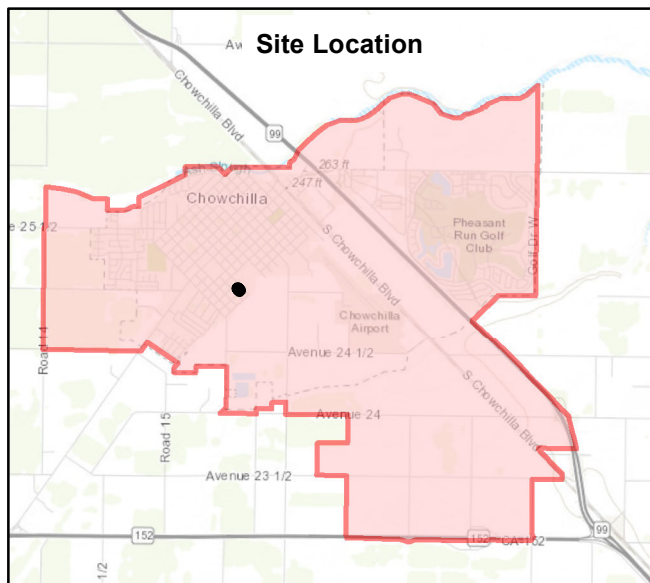
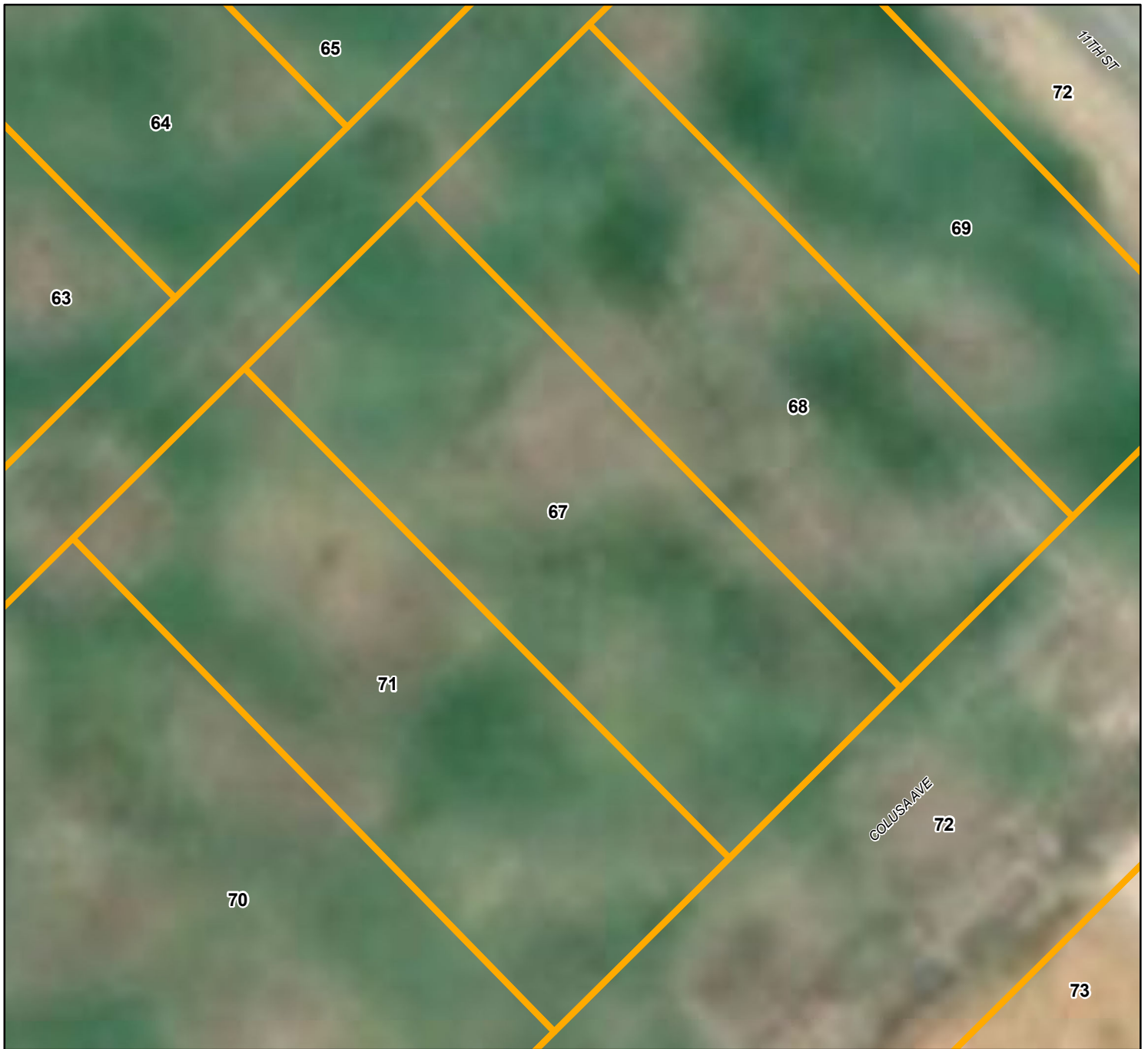


1 inch = 30 feet



Service Layer Credits: Source: Esri, DigitalGlobe, GeoEye, Earthstar Geographics, CNES/Airbus DS, USDA, USGS, AeroGRID, IGN, and the GIS User Community  
Sources: Esri, HERE, Garmin, Intermap, increment P Corp., GEBCO, USGS, FAO, NPS, NRCAN, GeoBase, IGN, Kadaster NL, Ordnance Survey, Esri Japan, METI, Esri China (Hong Kong), (c) OpenStreetMap contributors, and the GIS User Community





## City of Chowchilla Housing Element (2020-2023) Government Property Inventory

**ID Number #67**

**Assessor's Parcel Number - 002-147-007**

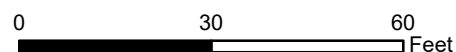
**Situs Address - 1108 ALAMEDA AVE**

**Government Entity - Chowchilla Union High School District**

**Current Use - Recreational Field**

**Suitable Development Site - No**

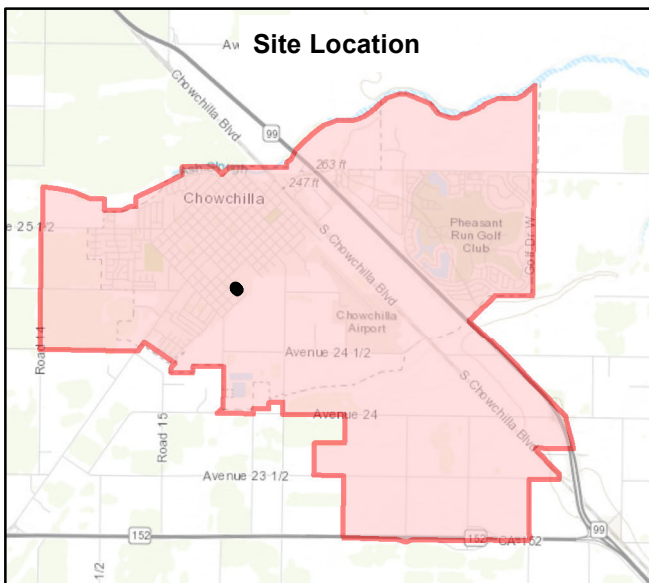
**Property Description - The field owned by the Chowchilla Union High School District is not suitable to develop for housing**



1 inch = 30 feet



Service Layer Credits: Source: Esri, DigitalGlobe, GeoEye, Earthstar Geographics, CNES/Airbus DS, USDA, USGS, AeroGRID, IGN, and the GIS User Community  
Sources: Esri, HERE, Garmin, Intermap, increment P Corp., GEBCO, USGS, FAO, NPS, NRCAN, GeoBase, IGN, Kadaster NL, Ordnance Survey, Esri Japan, METI, Esri China (Hong Kong), (c) OpenStreetMap contributors, and the GIS User Community



## City of Chowchilla Housing Element (2020-2023) Government Property Inventory

**ID Number #68**

**Assessor's Parcel Number - 002-147-008**


**Situs Address - NO SITUS**

**Government Entity - Chowchilla Union High School District**

**Current Use - Recreational Field**

**Suitable Development Site - No**

**Property Description - The field owned by the Chowchilla Union High School District is not suitable to develop for housing**

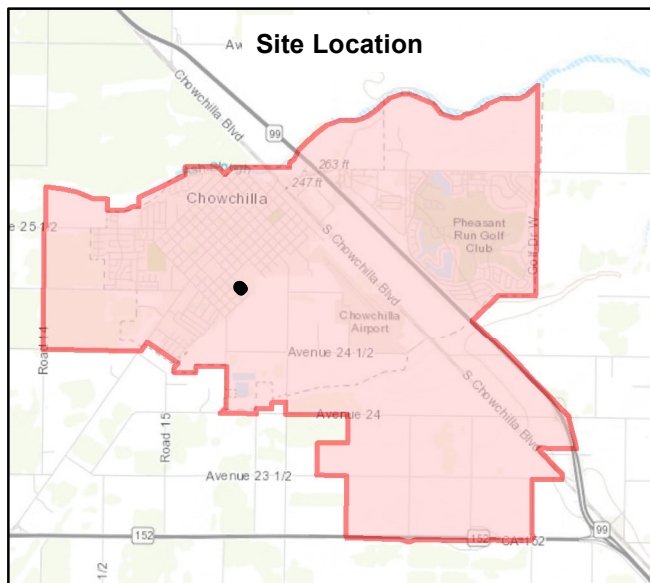


1 inch = 30 feet



Service Layer Credits: Source: Esri, DigitalGlobe, GeoEye, Earthstar Geographics, CNES/Airbus DS, USDA, USGS, AeroGRID, IGN, and the GIS User Community  
Sources: Esri, HERE, Garmin, Intermap, increment P Corp., GEBCO, USGS, FAO, NPS, NRCAN, GeoBase, IGN, Kadaster NL, Ordnance Survey, Esri Japan, METI, Esri China (Hong Kong), (c) OpenStreetMap contributors, and the GIS User Community





## City of Chowchilla Housing Element (2020-2023) Government Property Inventory

**ID Number #69**

**Assessor's Parcel Number - 002-147-009**

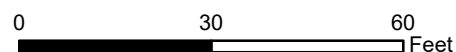
**Situs Address - NO SITUS**

**Government Entity - Chowchilla Union High School District**

**Current Use - Recreational Field**

**Suitable Development Site - No**

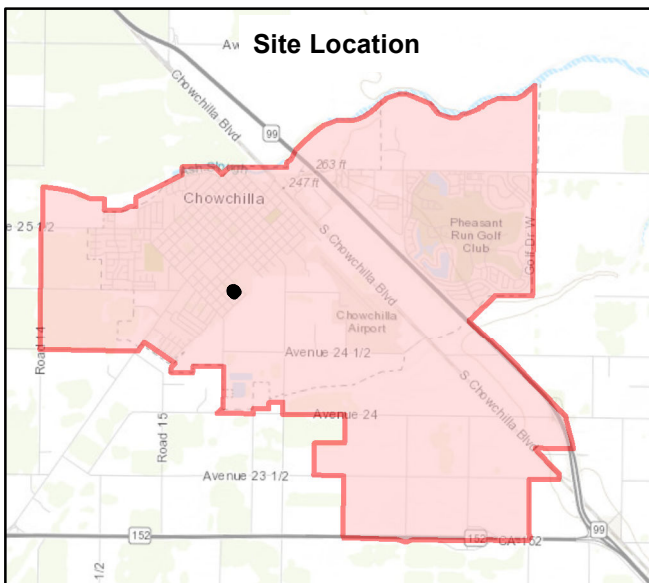
**Property Description - The field owned by the Chowchilla Union High School District is not suitable to develop for housing**



1 inch = 30 feet



Service Layer Credits: Source: Esri, DigitalGlobe, GeoEye, Earthstar Geographics, CNES/Airbus DS, USDA, USGS, AeroGRID, IGN, and the GIS User Community  
Sources: Esri, HERE, Garmin, Intermap, Increment P Corp., GEBCO, USGS, FAO, NPS, NRCAN, GeoBase, IGN, Kadaster NL, Ordnance Survey, Esri Japan, METI, Esri China (Hong Kong), (c) OpenStreetMap contributors, and the GIS User Community



## City of Chowchilla Housing Element (2020-2023) Government Property Inventory

**ID Number #70**

**Assessor's Parcel Number - 002-147-010**

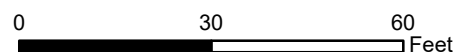
**Situs Address - NO SITUS**

**Government Entity - Chowchilla Union High School District**

**Current Use - Recreational Field**

**Suitable Development Site - No**

**Property Description - The field owned by the Chowchilla Union High School District is not suitable to develop for housing**

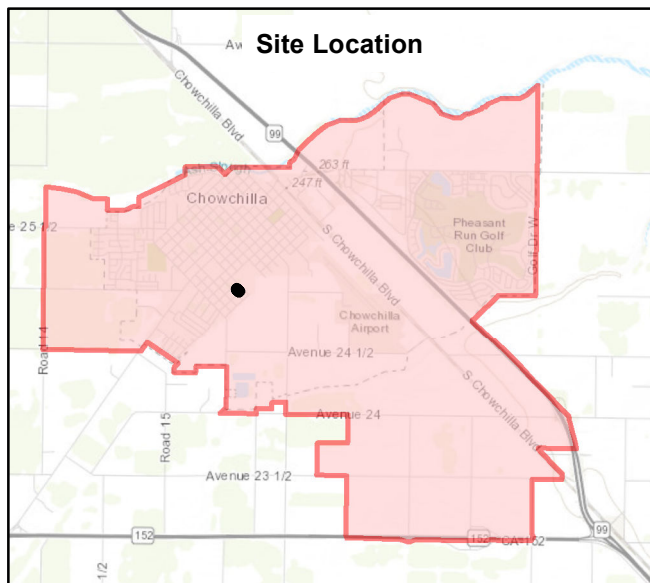


1 inch = 30 feet



Service Layer Credits: Source: Esri, DigitalGlobe, GeoEye, Earthstar Geographics, CNES/Airbus DS, USDA, USGS, AeroGRID, IGN, and the GIS User Community  
Sources: Esri, HERE, Garmin, Intermap, increment P Corp., GEBCO, USGS, FAO, NPS, NRCAN, GeoBase, IGN, Kadaster NL, Ordnance Survey, Esri Japan, METI, Esri China (Hong Kong), (c) OpenStreetMap contributors, and the GIS User Community





## City of Chowchilla Housing Element (2020-2023) Government Property Inventory

**ID Number #71**

**Assessor's Parcel Number - 002-147-011**

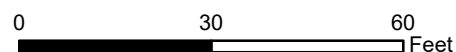
**Situs Address - 1112 ALAMEDA AVE**

**Government Entity - Chowchilla Union High School District**

**Current Use - Recreational Field**

**Suitable Development Site - No**

**Property Description - The field owned by the Chowchilla Union High School District is not suitable to develop for housing**



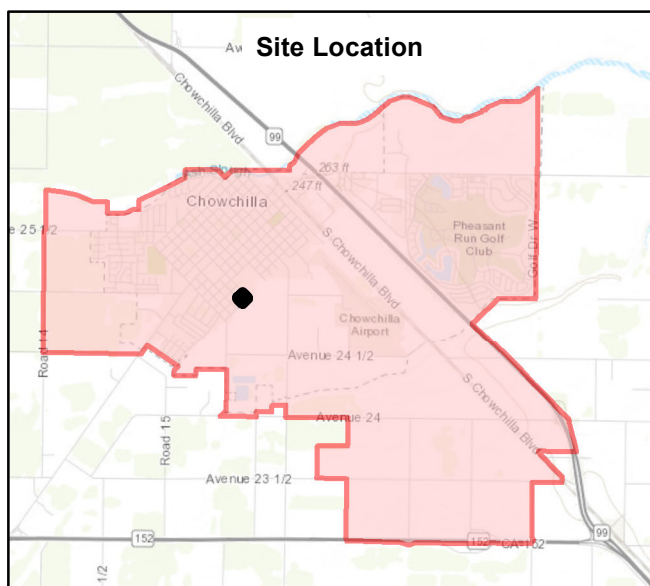
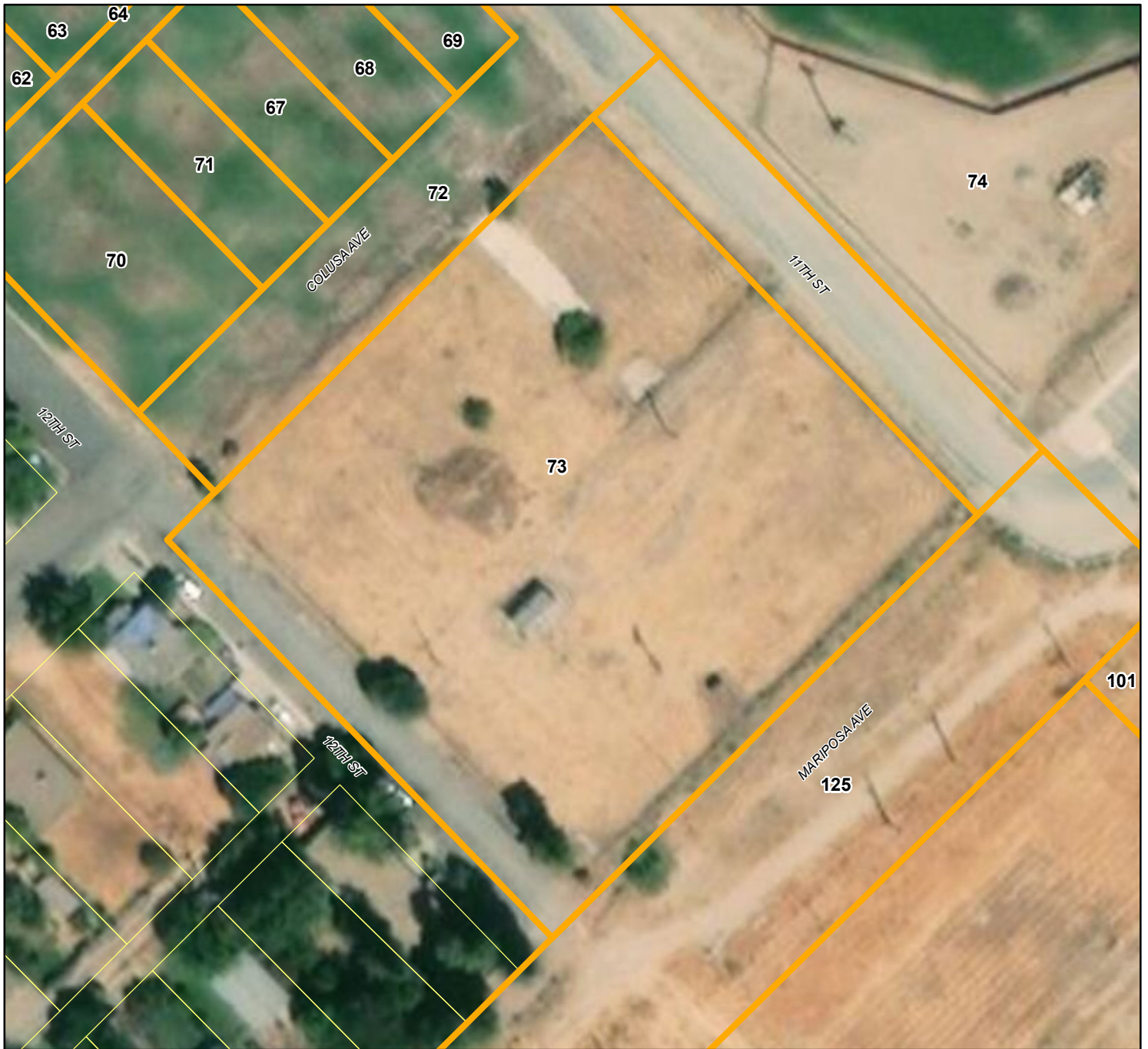
1 inch = 30 feet



Service Layer Credits: Source: Esri, DigitalGlobe, GeoEye, Earthstar Geographics, CNES/Airbus DS, USDA, USGS, AeroGRID, IGN, and the GIS User Community  
Sources: Esri, HERE, Garmin, Intermap, increment P Corp., GEBCO, USGS, FAO, NPS, NRCAN, GeoBase, IGN, Kadaster NL, Ordnance Survey, Esri Japan, METI, Esri China (Hong Kong), (c) OpenStreetMap contributors, and the GIS User Community







## City of Chowchilla Housing Element (2020-2023) Government Property Inventory

**ID Number #73**

**Assessor's Parcel Number - 002-148-001**

**Situs Address - NO SITUS**

**Government Entity - City of Chowchilla**

**Current Use - Vacant**

**Suitable Development Site - Yes**

**Property Description -** The site contains a well, as well as overhead utilities, but is largely suitable to develop for housing

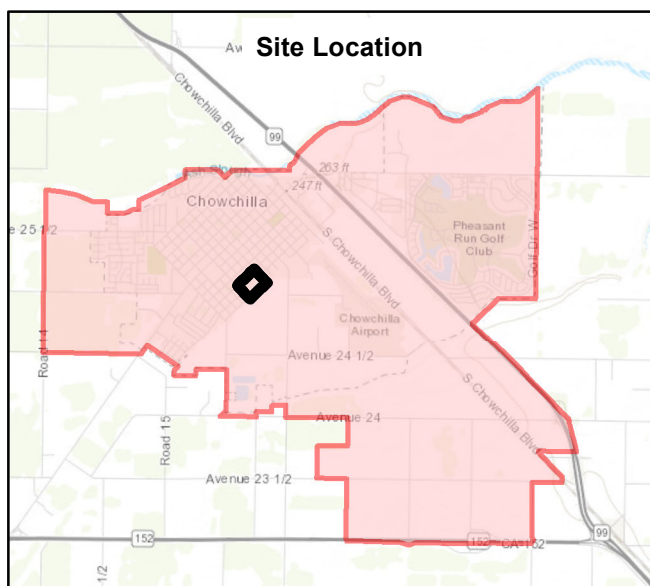
0 80 160  
Feet

1 inch = 80 feet



Service Layer Credits: Source: Esri, DigitalGlobe, GeoEye, Earthstar Geographics, CNES/Airbus DS, USDA, USGS, AeroGRID, IGN, and the GIS User Community  
Sources: Esri, HERE, Garmin, Intermap, Increment P Corp., GEBCO, USGS, FAO, NPS, NRCAN, GeoBase, IGN, Kadaster NL, Ordnance Survey, Esri Japan, METI, Esri China (Hong Kong), (c) OpenStreetMap contributors, and the GIS User Community





## City of Chowchilla Housing Element (2020-2023) Government Property Inventory

**ID Number #74**

**Assessor's Parcel Number - 002-153-003**

**Situs Address - NO SITUS**

**Government Entity - Chowchilla Union High School District**

**Current Use - Chowchilla High School**

**Suitable Development Site - No**

**Property Description - The high school is not suitable to develop for housing**

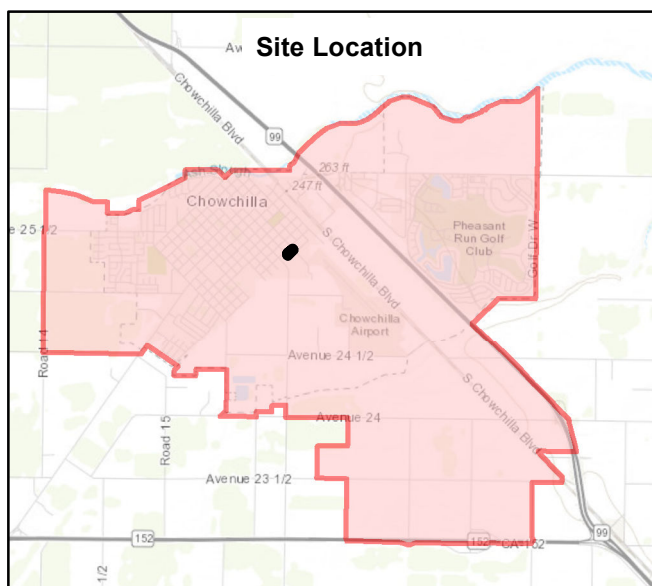
0 200 400  
Feet

1 inch = 200 feet



Service Layer Credits: Source: Esri, DigitalGlobe, GeoEye, Earthstar Geographics, CNES/Airbus DS, USDA, USGS, AeroGRID, IGN, and the GIS User Community  
Sources: Esri, HERE, Garmin, Intermap, Increment P Corp., GEBCO, USGS, FAO, NPS, NRCAN, GeoBase, IGN, Kadaster NL, Ordnance Survey, Esri Japan, METI, Esri China (Hong Kong), (c) OpenStreetMap contributors, and the GIS User Community





## City of Chowchilla Housing Element (2020-2023) Government Property Inventory

**ID Number #75**

**Assessor's Parcel Number - 002-168-008**


**Situs Address - NO SITUS**

**Government Entity - City of Chowchilla**

**Current Use - Right-of-Way**

**Suitable Development Site - No**

**Property Description - The right-of-way between 3rd and 4th Street is not suitable to develop for housing**

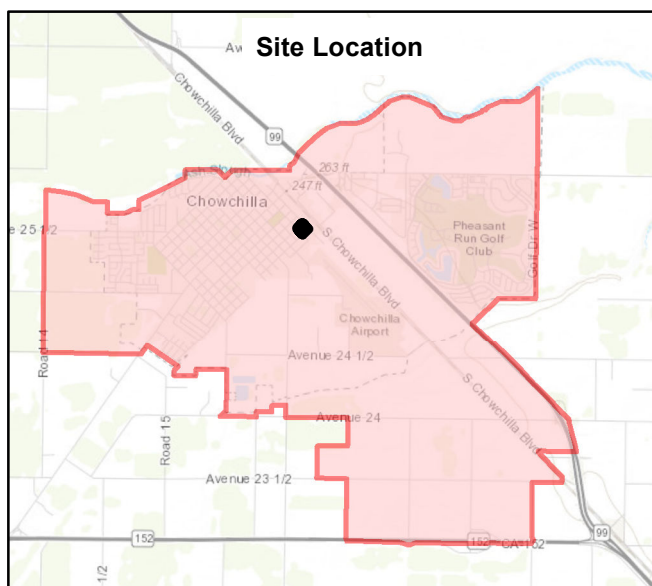


1 inch = 50 feet



Service Layer Credits: Source: Esri, DigitalGlobe, GeoEye, Earthstar Geographics, CNES/Airbus DS, USDA, USGS, AeroGRID, IGN, and the GIS User Community  
Sources: Esri, HERE, Garmin, Intermap, Increment P Corp., GEBCO, USGS, FAO, NPS, NRCAN, GeoBase, IGN, Kadaster NL, Ordnance Survey, Esri Japan, METI, Esri China (Hong Kong), (c) OpenStreetMap contributors, and the GIS User Community





## City of Chowchilla Housing Element (2020-2023) Government Property Inventory

**ID Number #76**

**Assessor's Parcel Number - 002-175-001**


**Situs Address - NO SITUS**

**Government Entity - County of Madera**

**Current Use - Maintenance Yard**

**Suitable Development Site - No**

**Property Description - The maintenance yard is not suitable to develop for housing**

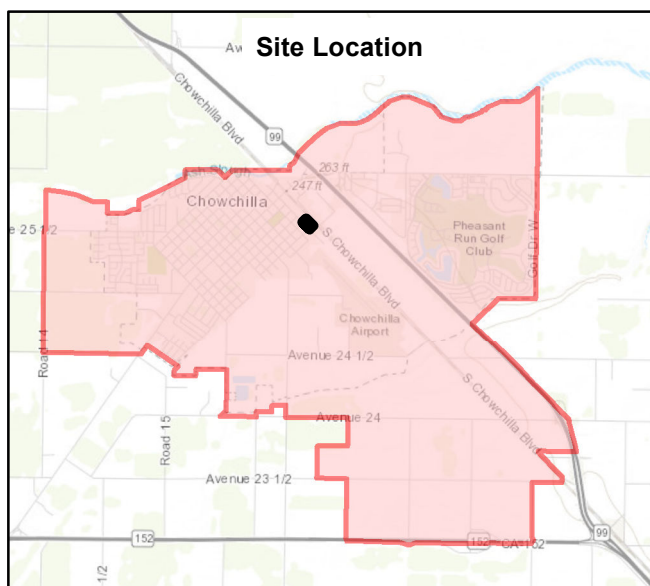


1 inch = 80 feet



Service Layer Credits: Source: Esri, DigitalGlobe, GeoEye, Earthstar Geographics, CNES/Airbus DS, USDA, USGS, AeroGRID, IGN, and the GIS User Community  
Sources: Esri, HERE, Garmin, Intermap, Increment P Corp., GEBCO, USGS, FAO, NPS, NRCAN, GeoBase, IGN, Kadaster NL, Ordnance Survey, Esri Japan, METI, Esri China (Hong Kong), (c) OpenStreetMap contributors, and the GIS User Community





## City of Chowchilla Housing Element (2020-2023) Government Property Inventory

**ID Number #77**

**Assessor's Parcel Number - 002-175-004**

**Situs Address - NO SITUS**

**Government Entity - Union Pacific Railroad**

**Current Use - Industrial Operation**

**Suitable Development Site - No**

**Property Description - The site is too close to an industrial operation to develop for housing**

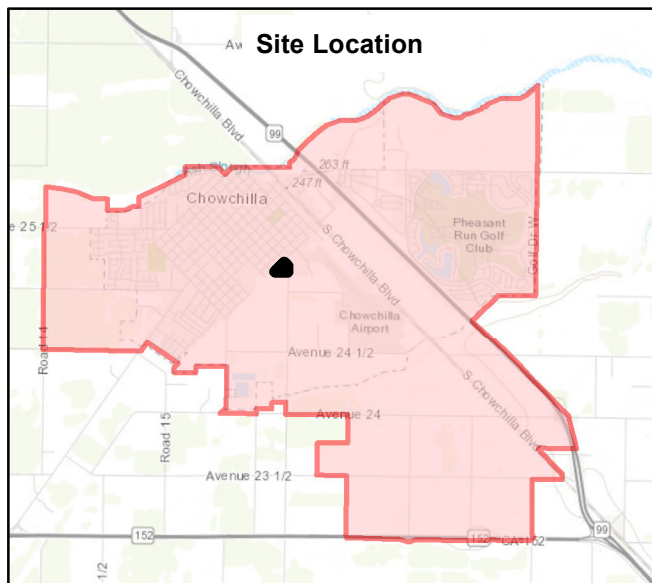
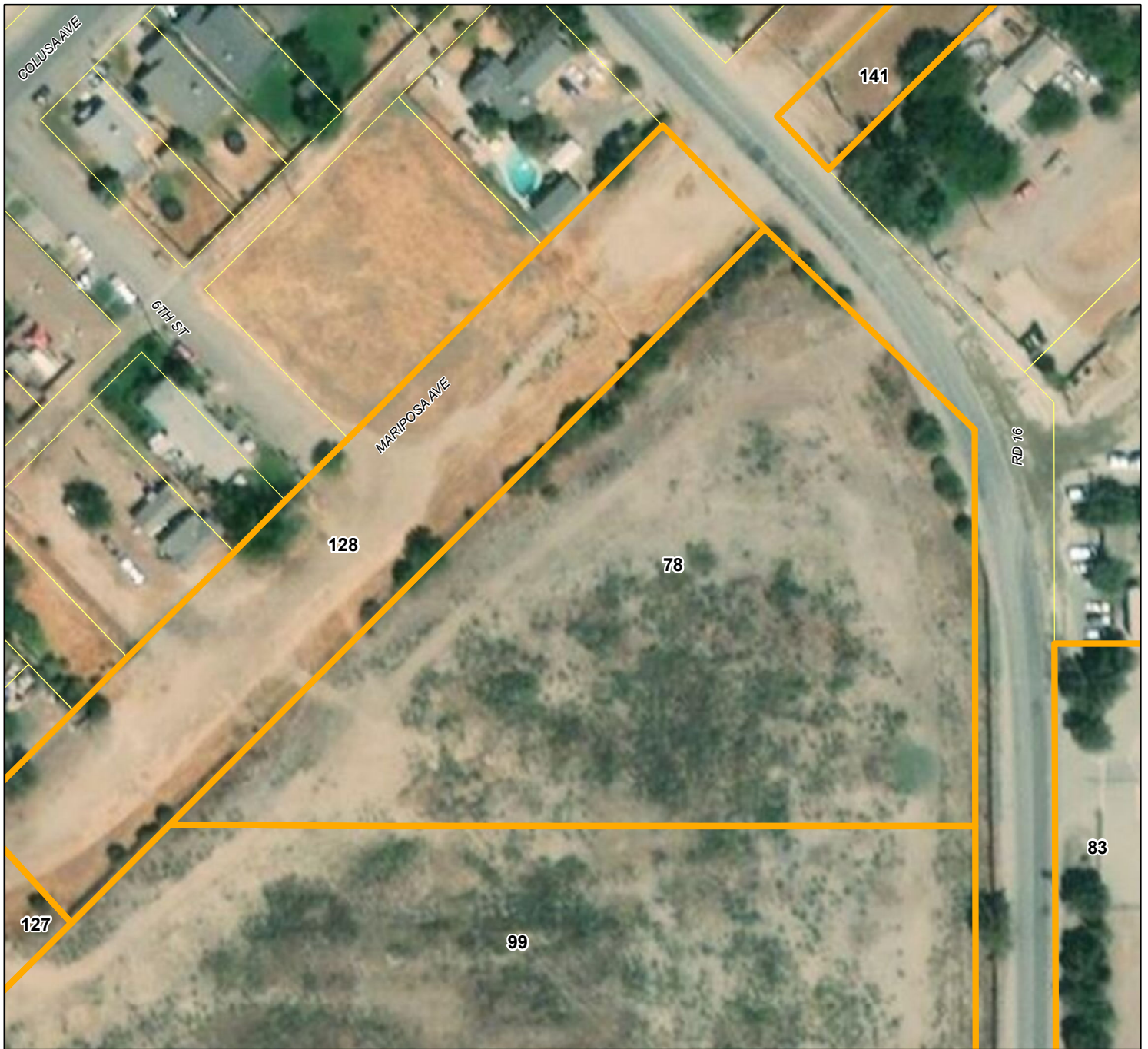
0 80 160  
Feet

1 inch = 80 feet



Service Layer Credits: Source: Esri, DigitalGlobe, GeoEye, Earthstar Geographics, CNES/Airbus DS, USDA, USGS, AeroGRID, IGN, and the GIS User Community  
Sources: Esri, HERE, Garmin, Intermap, Increment P Corp., GEBCO, USGS, FAO, NPS, NRCAN, GeoBase, IGN, Kadaster NL, Ordnance Survey, Esri Japan, METI, Esri China (Hong Kong), (c) OpenStreetMap contributors, and the GIS User Community





## City of Chowchilla Housing Element (2020-2023) Government Property Inventory

**ID Number #78**

**Assessor's Parcel Number - 002-190-001**

**Situs Address - NO SITUS**

**Government Entity - Chowchilla Union High School District**

**Current Use - Vacant**

**Suitable Development Site - Yes**

**Property Description - The site is an empty field that is suitable to develop for housing**

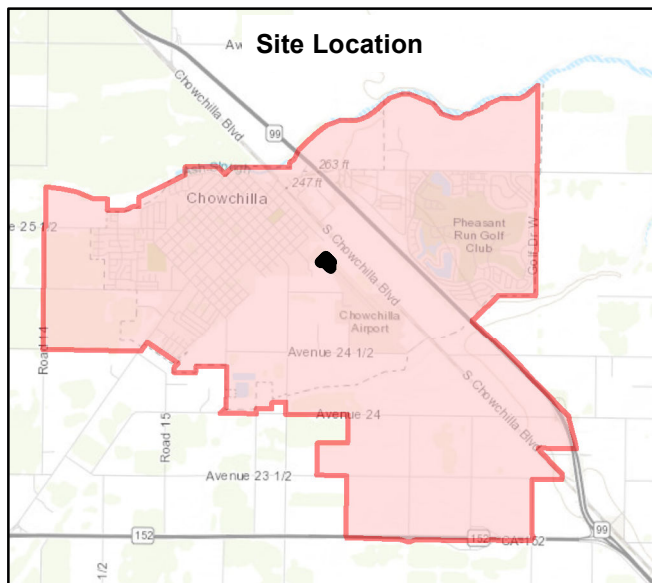
0 100 200  
Feet

1 inch = 100 feet



Service Layer Credits: Source: Esri, DigitalGlobe, GeoEye, Earthstar Geographics, CNES/Airbus DS, USDA, USGS, AeroGRID, IGN, and the GIS User Community  
Sources: Esri, HERE, Garmin, Intermap, Increment P Corp., GEBCO, USGS, FAO, NPS, NRCAN, GeoBase, IGN, Kadaster NL, Ordnance Survey, Esri Japan, METI, Esri China (Hong Kong), (c) OpenStreetMap contributors, and the GIS User Community





## City of Chowchilla Housing Element (2020-2023) Government Property Inventory

**ID Number #79**

**Assessor's Parcel Number - 002-190-011**

**Situs Address - NO SITUS**

**Government Entity - City of Chowchilla**

**Current Use - Airport**

**Suitable Development Site - No**

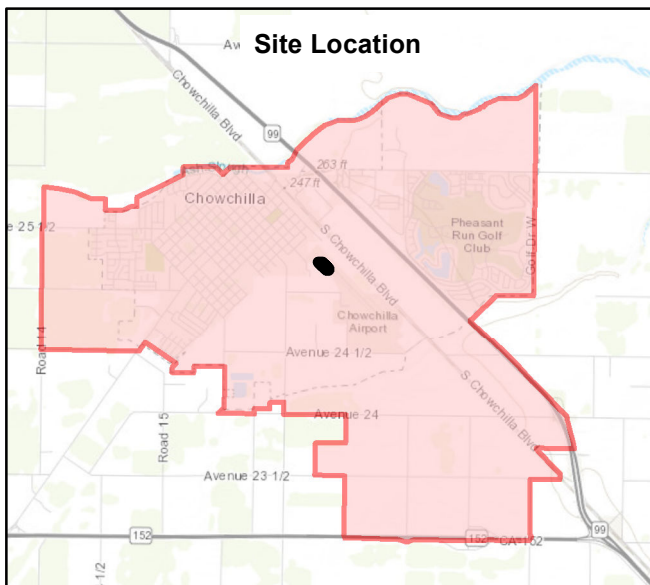
**Property Description - The site is a part of the airport. It is not suitable to develop for housing**

0 80 160  
Feet

1 inch = 80 feet



Service Layer Credits: Source: Esri, DigitalGlobe, GeoEye, Earthstar Geographics, CNES/Airbus DS, USDA, USGS, AeroGRID, IGN, and the GIS User Community  
Sources: Esri, HERE, Garmin, Intermap, increment P Corp., GEBCO, USGS, FAO, NPS, NRCAN, GeoBase, IGN, Kadaster NL, Ordnance Survey, Esri Japan, METI, Esri China (Hong Kong), (c) OpenStreetMap contributors, and the GIS User Community



## City of Chowchilla Housing Element (2020-2023) Government Property Inventory

**ID Number #80**

**Assessor's Parcel Number - 002-190-020**


**Situs Address - NO SITUS**

**Government Entity - City of Chowchilla**

**Current Use - Airport**

**Suitable Development Site - No**

**Property Description - The site is a part of the airport. It is not suitable to develop for housing**

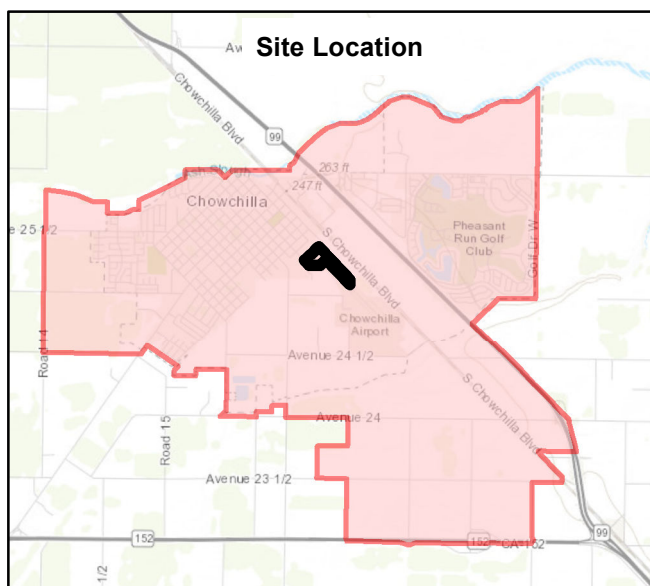
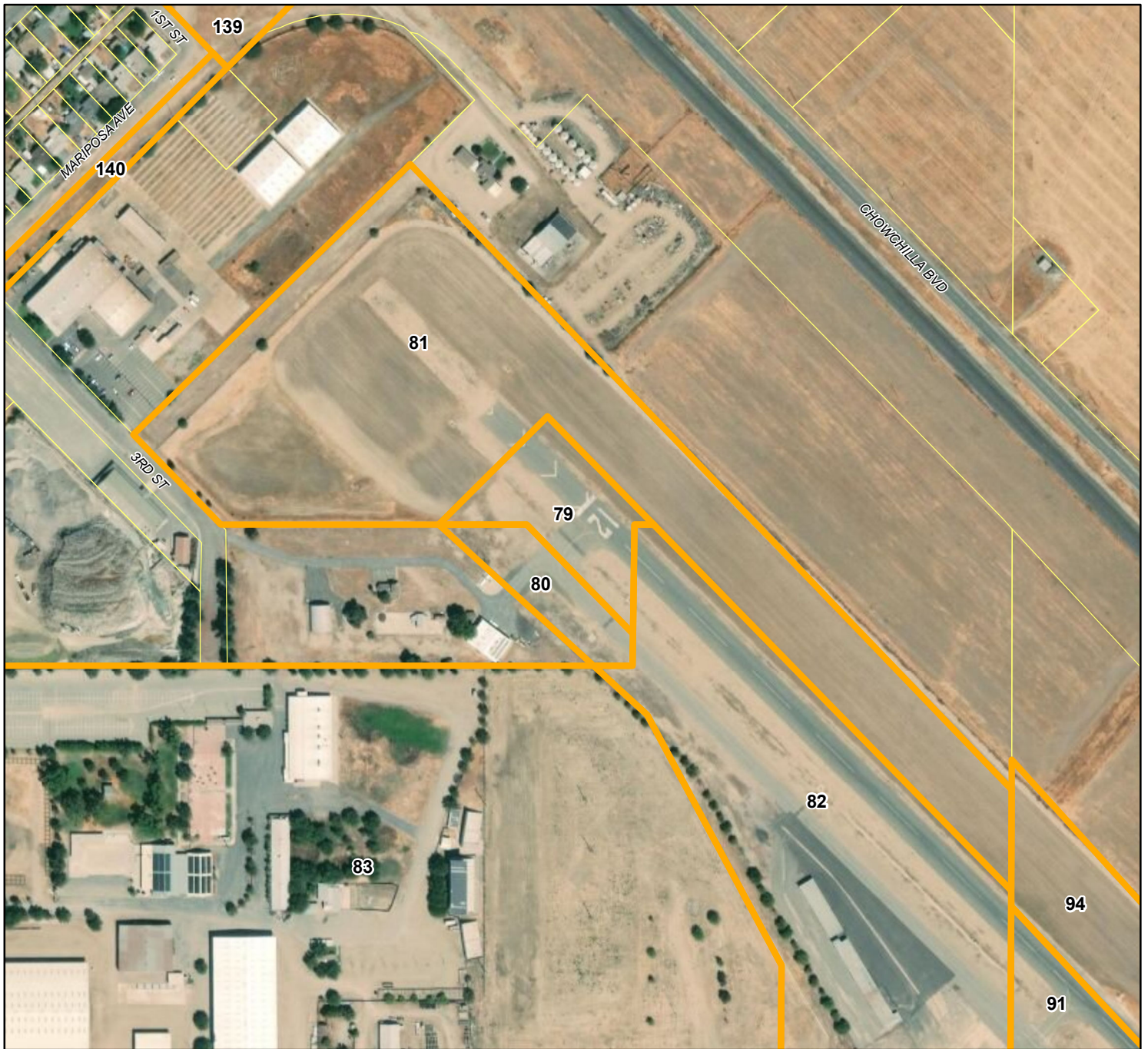


1 inch = 80 feet



Service Layer Credits: Source: Esri, DigitalGlobe, GeoEye, Earthstar Geographics, CNES/Airbus DS, USDA, USGS, AeroGRID, IGN, and the GIS User Community  
Sources: Esri, HERE, Garmin, Intermap, Increment P Corp., GEBCO, USGS, FAO, NPS, NRCAN, GeoBase, IGN, Kadaster NL, Ordnance Survey, Esri Japan, METI, Esri China (Hong Kong), (c) OpenStreetMap contributors, and the GIS User Community





## City of Chowchilla Housing Element (2020-2023) Government Property Inventory

**ID Number #81**

**Assessor's Parcel Number - 002-190-022**

**Situs Address - NO SITUS**

**Government Entity - City of Chowchilla**

**Current Use - Airport**

**Suitable Development Site - No**

**Property Description - The site is a part of the airport. It is not suitable to develop for housing**

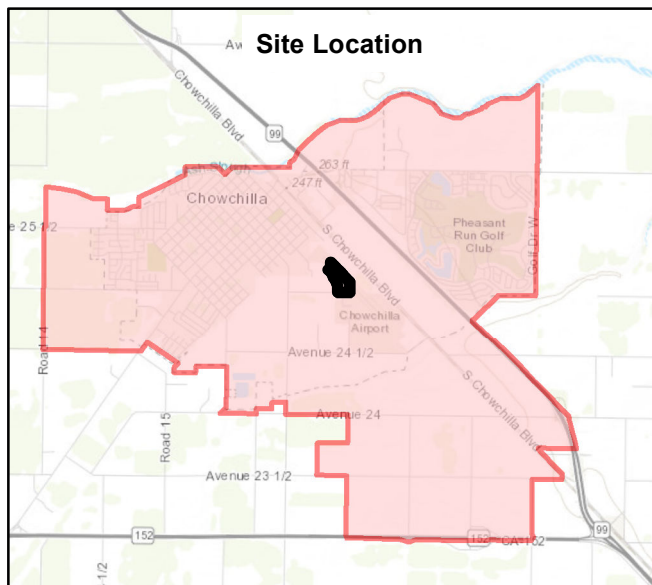
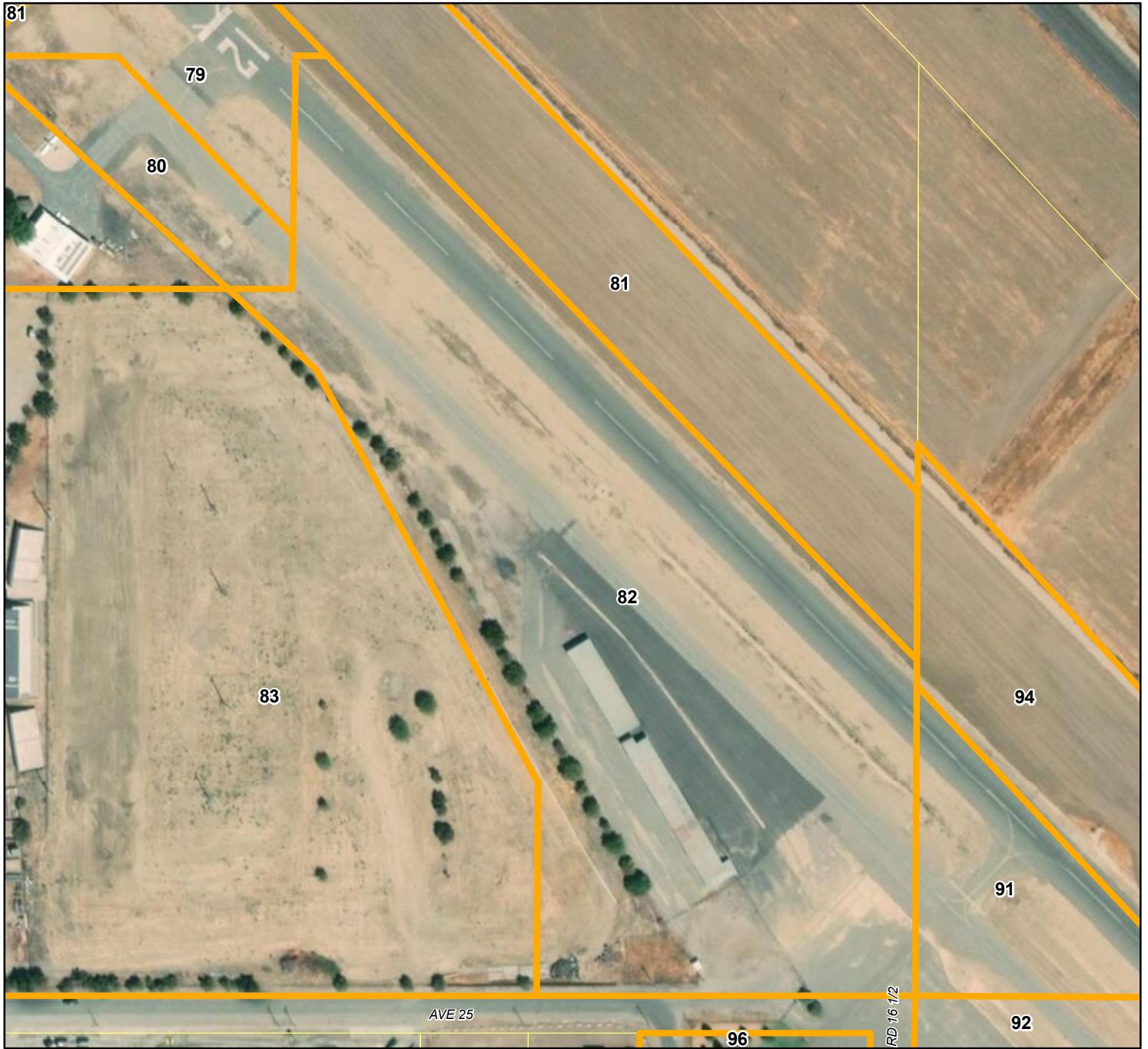
0 330 660  
Feet

1 inch = 330 feet



Service Layer Credits: Source: Esri, DigitalGlobe, GeoEye, Earthstar Geographics, CNES/Airbus DS, USDA, USGS, AeroGRID, IGN, and the GIS User Community  
Sources: Esri, HERE, Garmin, Intermap, Increment P Corp., GEBCO, USGS, FAO, NPS, NRCAN, GeoBase, IGN, Kadaster NL, Ordnance Survey, Esri Japan, METI, Esri China (Hong Kong), (c) OpenStreetMap contributors, and the GIS User Community





## City of Chowchilla Housing Element (2020-2023) Government Property Inventory

**ID Number #82**

**Assessor's Parcel Number - 002-190-024**

**Situs Address - NO SITUS**

**Government Entity - City of Chowchilla**

**Current Use - Airport**

**Suitable Development Site - No**

**Property Description - The site is a part of the airport. It is not suitable to develop for housing**

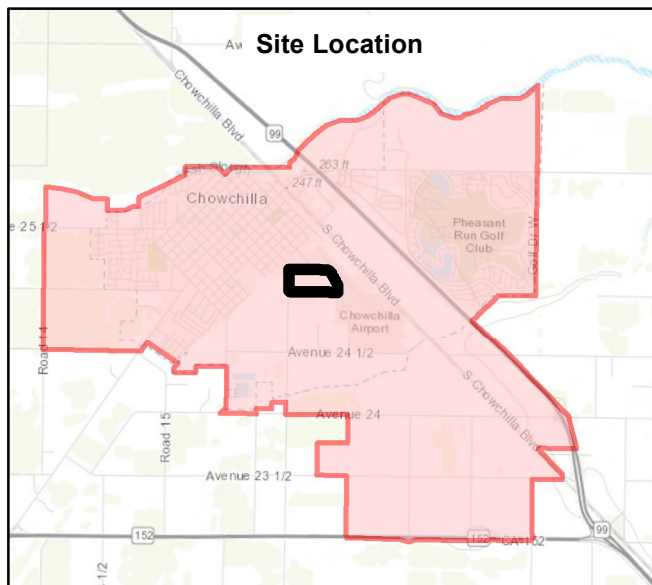
0 200 400  
Feet

1 inch = 200 feet



Service Layer Credits: Source: Esri, DigitalGlobe, GeoEye, Earthstar Geographics, CNES/Airbus DS, USDA, USGS, AeroGRID, IGN, and the GIS User Community  
Sources: Esri, HERE, Garmin, Intermap, increment P Corp., GEBCO, USGS, FAO, NPS, NRCAN, GeoBase, IGN, Kadaster NL, Ordnance Survey, Esri Japan, METI, Esri China (Hong Kong), (c) OpenStreetMap contributors, and the GIS User Community





## City of Chowchilla Housing Element (2020-2023) Government Property Inventory

**ID Number #83**

**Assessor's Parcel Number - 002-190-025**

**Situs Address - NO SITUS**

**Government Entity - County of Madera**

**Current Use - Fairgrounds**

**Suitable Development Site - No**

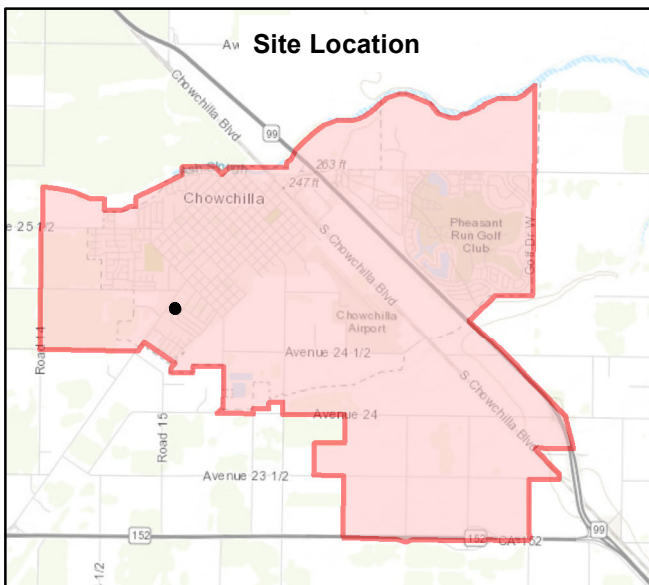
**Property Description - The fairgrounds are not suitable to develop for housing**

0 300 600  
Feet

1 inch = 300 feet



Service Layer Credits: Source: Esri, DigitalGlobe, GeoEye, Earthstar Geographics, CNES/Airbus DS, USDA, USGS, AeroGRID, IGN, and the GIS User Community  
Sources: Esri, HERE, Garmin, Intermap, Increment P Corp., GEBCO, USGS, FAO, NPS, NRCAN, GeoBase, IGN, Kadaster NL, Ordnance Survey, Esri Japan, METI, Esri China (Hong Kong), (c) OpenStreetMap contributors, and the GIS User Community



## City of Chowchilla Housing Element (2020-2023) Government Property Inventory

**ID Number #84**

**Assessor's Parcel Number - 002-220-057**


**Situs Address - NO SITUS**

**Government Entity - City of Chowchilla**

**Current Use - Residual Parcel**

**Suitable Development Site - No**

**Property Description - The residual parcel is not suitable to develop for housing**

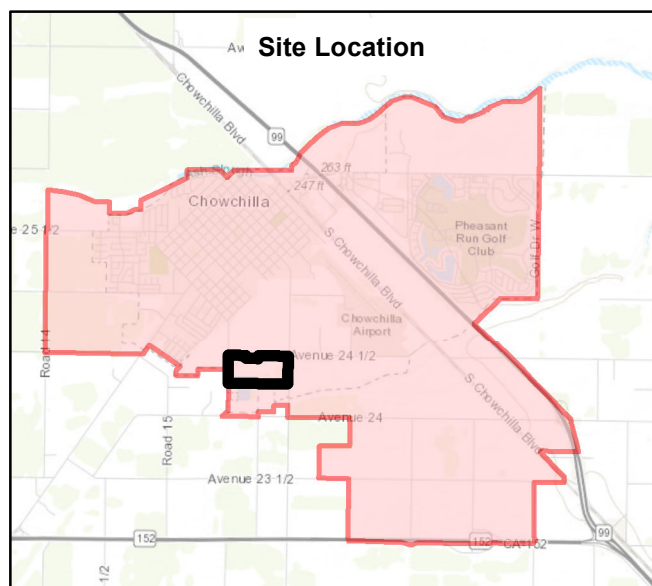
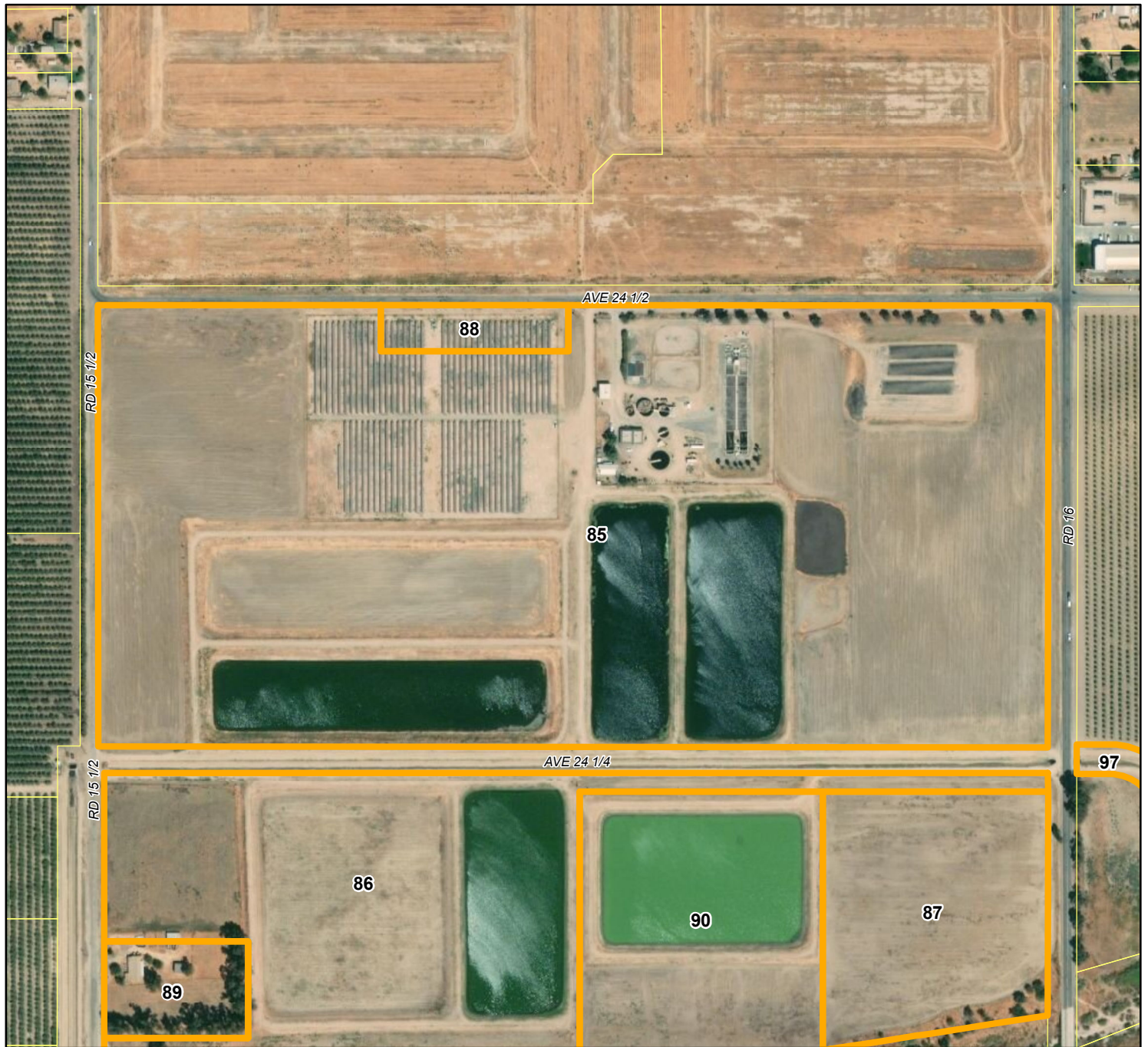


1 inch = 30 feet



Service Layer Credits: Source: Esri, DigitalGlobe, GeoEye, Earthstar Geographics, CNES/Airbus DS, USDA, USGS, AeroGRID, IGN, and the GIS User Community  
Sources: Esri, HERE, Garmin, Intermap, Increment P Corp., GEBCO, USGS, FAO, NPS, NRCAN, GeoBase, IGN, Kadaster NL, Ordnance Survey, Esri Japan, METI, Esri China (Hong Kong), (c) OpenStreetMap contributors, and the GIS User Community





## City of Chowchilla Housing Element (2020-2023) Government Property Inventory

**ID Number #85**

**Assessor's Parcel Number - 002-240-001**

**Situs Address - NO SITUS**

**Government Entity - City of Chowchilla**

**Current Use - Wastewater Treatment Plant**

**Suitable Development Site - No**

**Property Description - The site is a part of the wastewater treatment plant. It is not suitable to develop for housing**

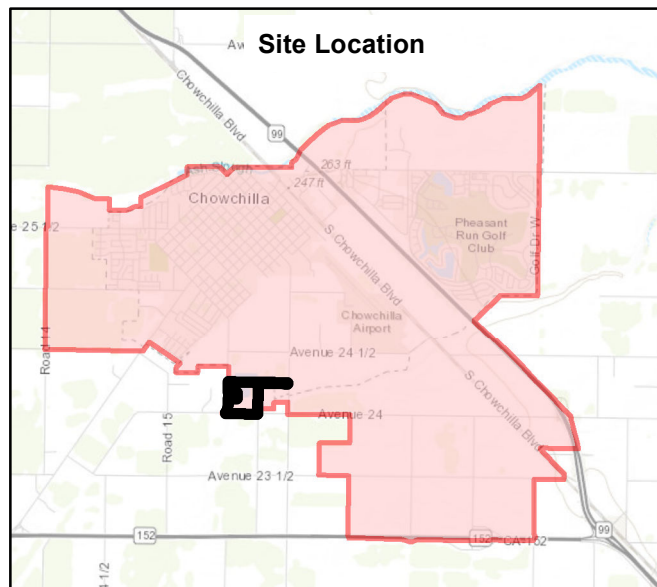
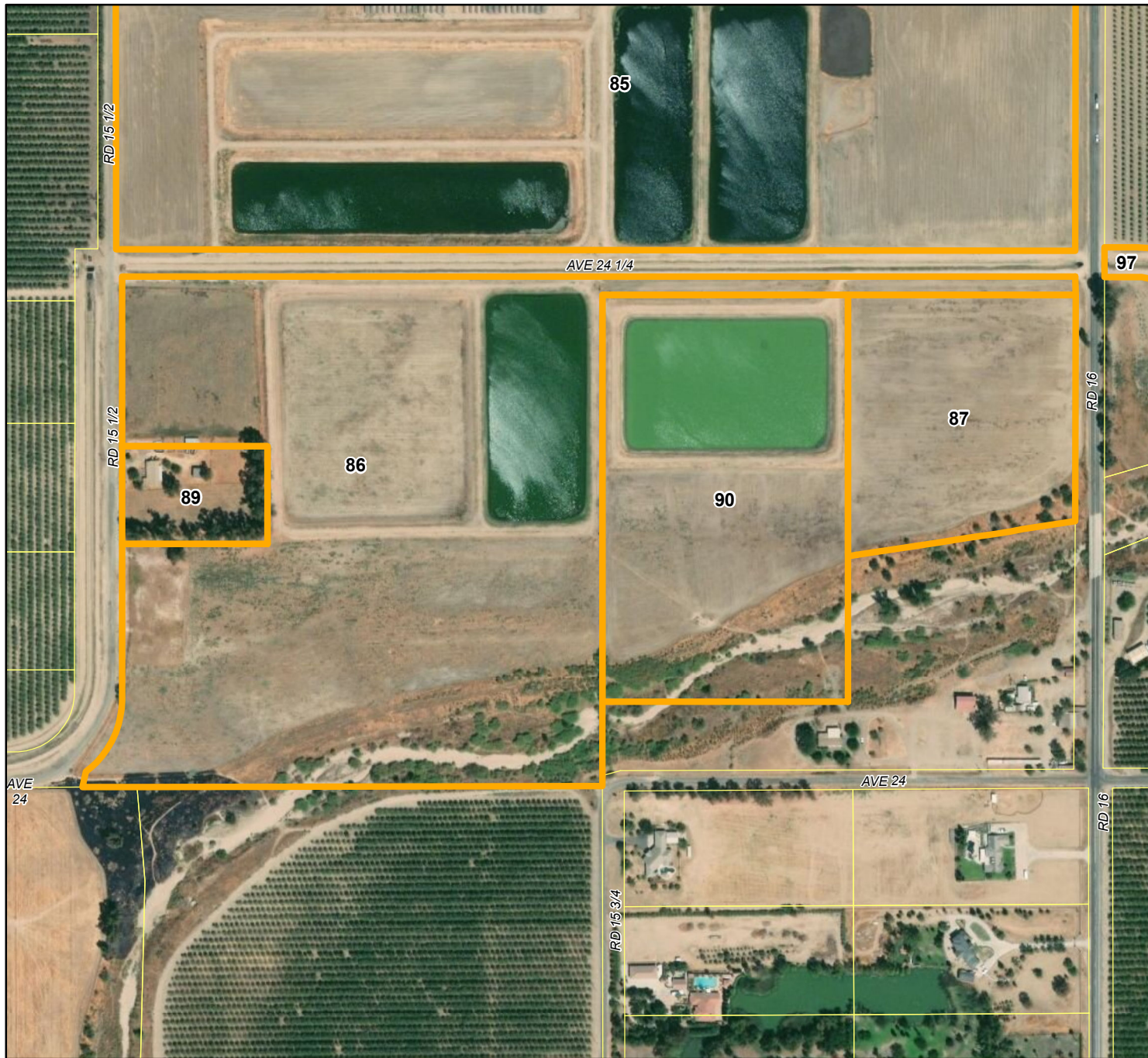
0 400 800  
Feet

1 inch = 400 feet



Service Layer Credits: Source: Esri, DigitalGlobe, GeoEye, Earthstar Geographics, CNES/Airbus DS, USDA, USGS, AeroGRID, IGN, and the GIS User Community  
Sources: Esri, HERE, Garmin, Intermap, Increment P Corp., GEBCO, USGS, FAO, NPS, NRCAN, GeoBase, IGN, Kadaster NL, Ordnance Survey, Esri Japan, METI, Esri China (Hong Kong), (c) OpenStreetMap contributors, and the GIS User Community





## City of Chowchilla Housing Element (2020-2023) Government Property Inventory

**ID Number #86**

**Assessor's Parcel Number - 002-240-002**

**Situs Address - NO SITUS**

**Government Entity - City of Chowchilla**

**Current Use - Wastewater Treatment Plant**

**Suitable Development Site - No**

**Property Description - The site is a part of the wastewater treatment plant. It is not suitable to develop for housing**

0 400 800  
Feet

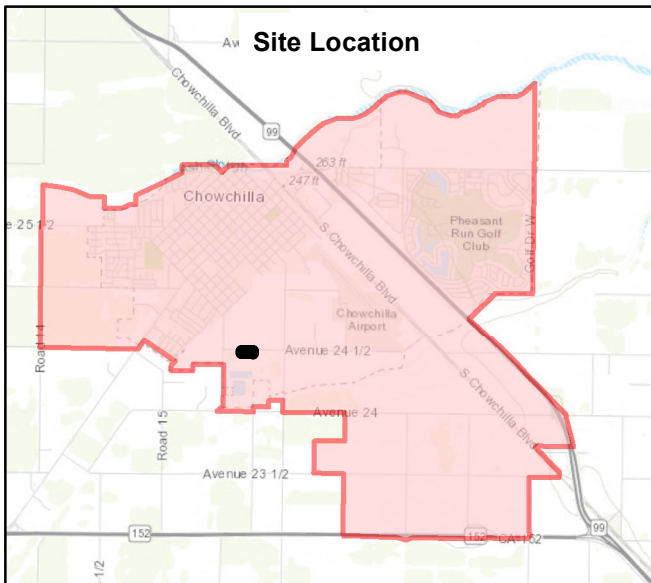

1 inch = 400 feet



Service Layer Credits: Source: Esri, DigitalGlobe, GeoEye, Earthstar Geographics, CNES/Airbus DS, USDA, USGS, AeroGRID, IGN, and the GIS User Community  
Sources: Esri, HERE, Garmin, Intermap, increment P Corp., GEBCO, USGS, FAO, NPS, NRCAN, GeoBase, IGN, Kadaster NL, Ordnance Survey, Esri Japan, METI, Esri China (Hong Kong), (c) OpenStreetMap contributors, and the GIS User Community







## City of Chowchilla Housing Element (2020-2023) Government Property Inventory

**ID Number #88**

**Assessor's Parcel Number - 002-240-005**


**Situs Address - NO SITUS**

**Government Entity - City of Chowchilla**

**Current Use - Wastewater Treatment Plant**

**Suitable Development Site - No**

**Property Description - The site is a part of the wastewater treatment plant. It is not suitable to develop for housing**

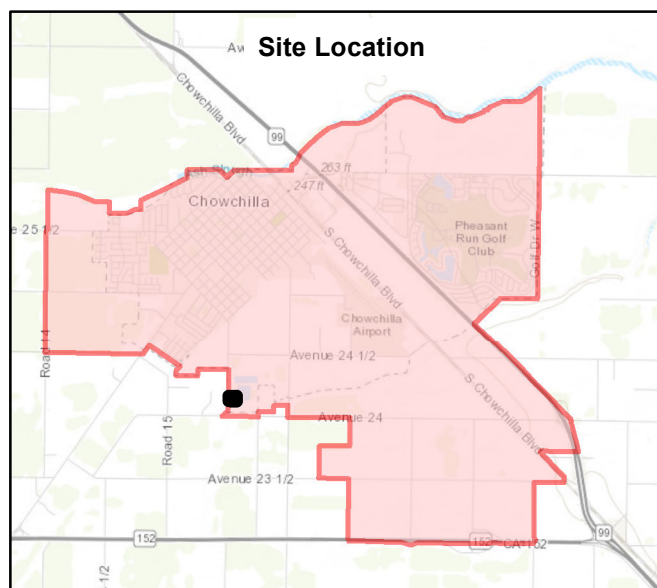


1 inch = 80 feet



Service Layer Credits: Source: Esri, DigitalGlobe, GeoEye, Earthstar Geographics, CNES/Airbus DS, USDA, USGS, AeroGRID, IGN, and the GIS User Community  
Sources: Esri, HERE, Garmin, Intermap, Increment P Corp., GEBCO, USGS, FAO, NPS, NRCAN, GeoBase, IGN, Kadaster NL, Ordnance Survey, Esri Japan, METI, Esri China (Hong Kong), (c) OpenStreetMap contributors, and the GIS User Community





**City of Chowchilla  
Housing Element (2020-2023)  
Government Property Inventory**

**ID Number #89**

**Assessor's Parcel Number - 002-240-006**


**Situs Address - NO SITUS**

**Government Entity - City of Chowchilla**

**Current Use - Wastewater Treatment Plant**

**Suitable Development Site - No**

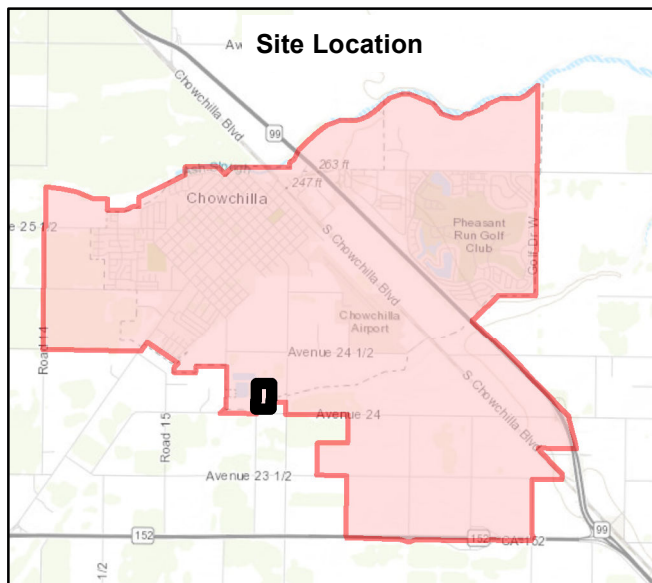

**Property Description** - The site is a part of the wastewater treatment plant. It is not suitable to develop for housing



1 inch = 80 feet



Service Layer Credits: Source: Esri, DigitalGlobe, GeoEye, Earthstar Geographics, CNES/Airbus DS, USDA, USGS, AeroGRID, IGN, and the GIS User Community  
Sources: Esri, HERE, Garmin, Intermap, increment P Corp., GEBCO, USGS, FAO, NPS, NRCAN, GeoBase, IGN, Kadaster NL, Ordnance Survey, Esri Japan, METI, Esri China (Hong Kong), the mapStreetMap contributors, and the GIS User Community



## City of Chowchilla Housing Element (2020-2023) Government Property Inventory

**ID Number #90**

**Assessor's Parcel Number - 002-240-007**

**Situs Address - NO SITUS**

**Government Entity - City of Chowchilla**

**Current Use - Wastewater Treatment Plant**

**Suitable Development Site - No**

**Property Description - The site is a part of the wastewater treatment plant. It is not suitable to develop for housing**

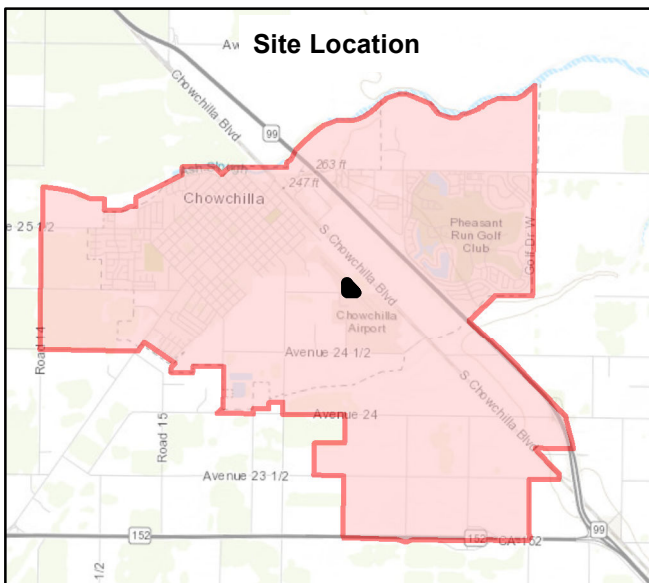
0 200 400  
Feet

1 inch = 200 feet



Service Layer Credits: Source: Esri, DigitalGlobe, GeoEye, Earthstar Geographics, CNES/Airbus DS, USDA, USGS, AeroGRID, IGN, and the GIS User Community  
Sources: Esri, HERE, Garmin, Intermap, increment P Corp., GEBCO, USGS, FAO, NPS, NRCAN, GeoBase, IGN, Kadaster NL, Ordnance Survey, Esri Japan, METI, Esri China (Hong Kong), (c) OpenStreetMap contributors, and the GIS User Community





## City of Chowchilla Housing Element (2020-2023) Government Property Inventory

**ID Number #91**

**Assessor's Parcel Number - 002-250-001**

**Situs Address - NO SITUS**

**Government Entity - City of Chowchilla**

**Current Use - Airport**

**Suitable Development Site - No**

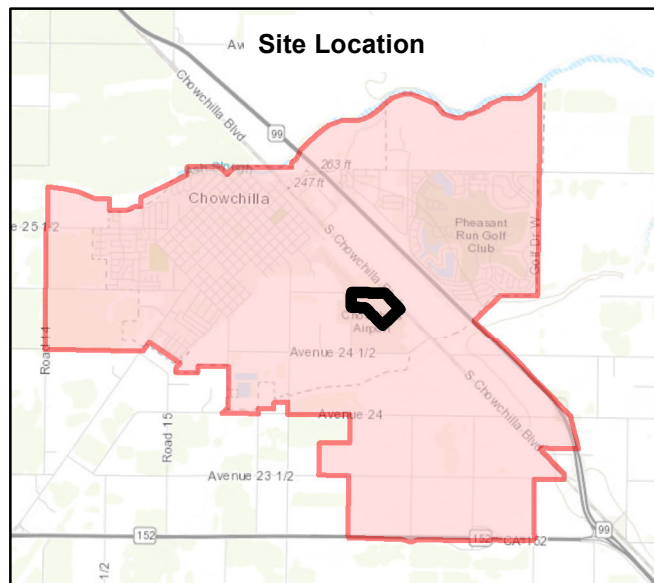
**Property Description - The site is a part of the airport. It is not suitable to develop for housing**

0 80 160  
Feet

1 inch = 80 feet



Service Layer Credits: Source: Esri, DigitalGlobe, GeoEye, Earthstar Geographics, CNES/Airbus DS, USDA, USGS, AeroGRID, IGN, and the GIS User Community  
Sources: Esri, HERE, Garmin, Intermap, increment P Corp., GEBCO, USGS, FAO, NPS, NRCAN, GeoBase, IGN, Kadaster NL, Ordnance Survey, Esri Japan, METI, Esri China (Hong Kong), (c) OpenStreetMap contributors, and the GIS User Community



## City of Chowchilla Housing Element (2020-2023) Government Property Inventory

**ID Number #92**

**Assessor's Parcel Number - 002-250-005**

**Situs Address - CHOWCHILLA AIRPORT**

**Government Entity - City of Chowchilla**

**Current Use - Airport**

**Suitable Development Site - No**

**Property Description - The site is a part of the airport. It is not suitable to develop for housing**

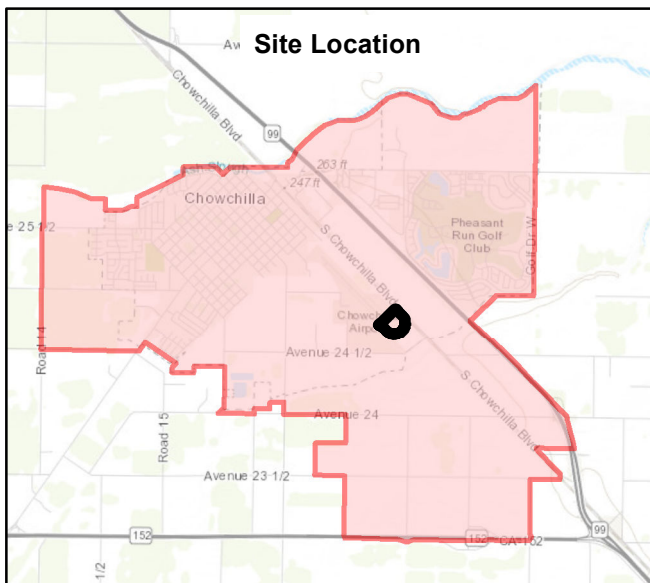

0 300 600  
Feet

1 inch = 300 feet



Service Layer Credits: Source: Esri, DigitalGlobe, GeoEye, Earthstar Geographics, CNES/Airbus DS, USDA, USGS, AeroGRID, IGN, and the GIS User Community  
Sources: Esri, HERE, Garmin, Intermap, Increment P Corp., GEBCO, USGS, FAO, NPS, NRCAN, GeoBase, IGN, Kadaster NL, Ordnance Survey, Esri Japan, METI, Esri China (Hong Kong), (c) OpenStreetMap contributors, and the GIS User Community





## City of Chowchilla Housing Element (2020-2023) Government Property Inventory

**ID Number #93**

**Assessor's Parcel Number - 002-250-008**

**Situs Address - NO SITUS**

**Government Entity - City of Chowchilla**

**Current Use - Airport**

**Suitable Development Site - No**

**Property Description - The site is a part of the airport. It is not suitable to develop for housing**

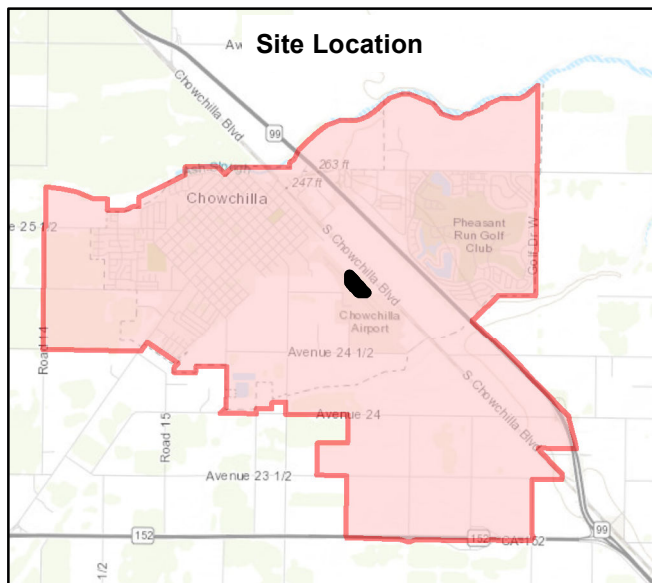
0 200 400  
Feet

1 inch = 200 feet



Service Layer Credits: Source: Esri, DigitalGlobe, GeoEye, Earthstar Geographics, CNES/Airbus DS, USDA, USGS, AeroGRID, IGN, and the GIS User Community  
Sources: Esri, HERE, Garmin, Intermap, Increment P Corp., GEBCO, USGS, FAO, NPS, NRCAN, GeoBase, IGN, Kadaster NL, Ordnance Survey, Esri Japan, METI, Esri China (Hong Kong), (c) OpenStreetMap contributors, and the GIS User Community





## City of Chowchilla Housing Element (2020-2023) Government Property Inventory

**ID Number #94**

**Assessor's Parcel Number - 002-250-009**

**Situs Address - NO SITUS**

**Government Entity - City of Chowchilla**

**Current Use - Airport**

**Suitable Development Site - No**

**Property Description - The site is a part of the airport. It is not suitable to develop for housing**

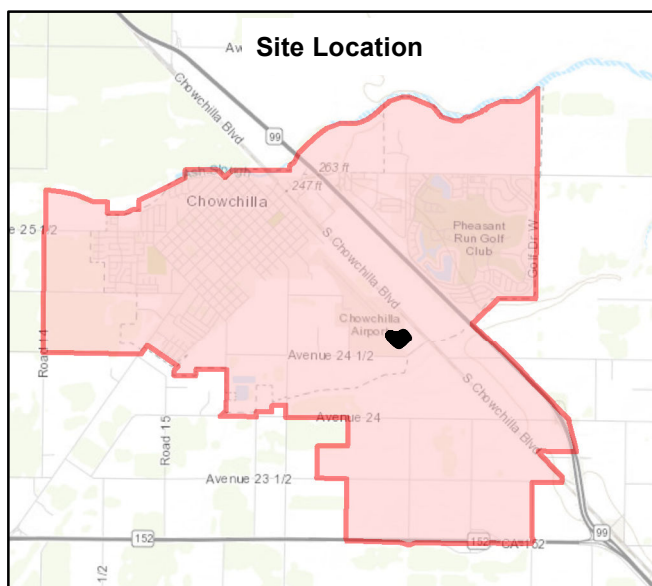
0 150 300  
Feet

1 inch = 150 feet



Service Layer Credits: Source: Esri, DigitalGlobe, GeoEye, Earthstar Geographics, CNES/Airbus DS, USDA, USGS, AeroGRID, IGN, and the GIS User Community  
Sources: Esri, HERE, Garmin, Intermap, increment P Corp., GEBCO, USGS, FAO, NPS, NRCAN, GeoBase, IGN, Kadaster NL, Ordnance Survey, Esri Japan, METI, Esri China (Hong Kong), (c) OpenStreetMap contributors, and the GIS User Community





## City of Chowchilla Housing Element (2020-2023) Government Property Inventory

**ID Number #95**

**Assessor's Parcel Number - 002-250-011**

**Situs Address - NO SITUS**

**Government Entity - City of Chowchilla**

**Current Use - Storage Yard**

**Suitable Development Site - No**

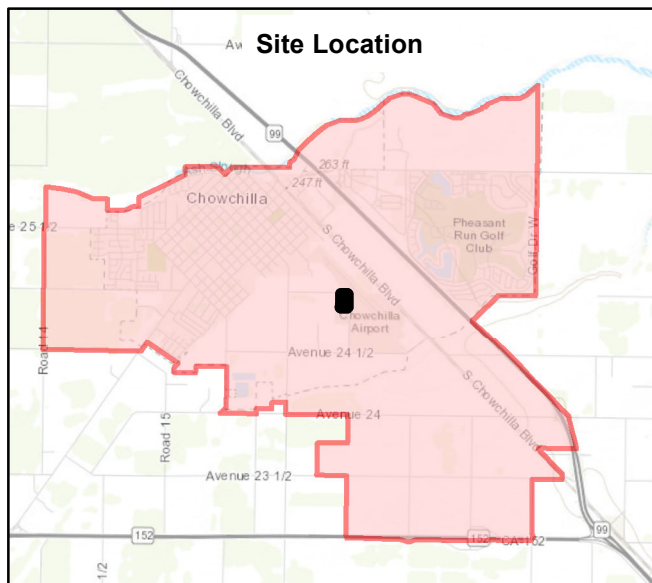

**Property Description -** The site is used for the stockpiling of material and other items only. It could be hazardous, so it is not suitable to develop for housing

0 100 200  
Feet

1 inch = 100 feet



Service Layer Credits: Source: Esri, DigitalGlobe, GeoEye, Earthstar Geographics, CNES/Airbus DS, USDA, USGS, AeroGRID, IGN, and the GIS User Community  
Sources: Esri, HERE, Garmin, Intermap, Increment P Corp., GEBCO, USGS, FAO, NPS, NRCAN, GeoBase, IGN, Kadaster NL, Ordnance Survey, Esri Japan, METI, Esri China (Hong Kong), (c) OpenStreetMap contributors, and the GIS User Community



## City of Chowchilla Housing Element (2020-2023) Government Property Inventory

**ID Number #96**

**Assessor's Parcel Number - 002-250-013**

**Situs Address - NO SITUS**

**Government Entity - City of Chowchilla**

**Current Use - Airport**

**Suitable Development Site - No**

**Property Description - The site is a part of the airport. It is not suitable to develop for housing**

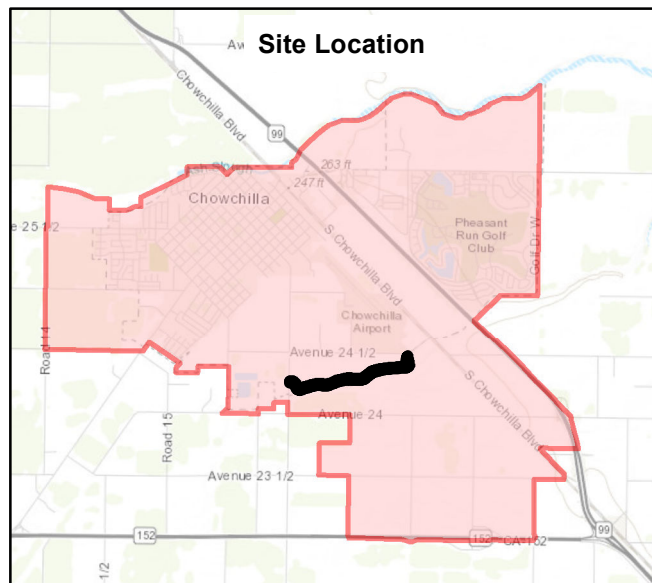
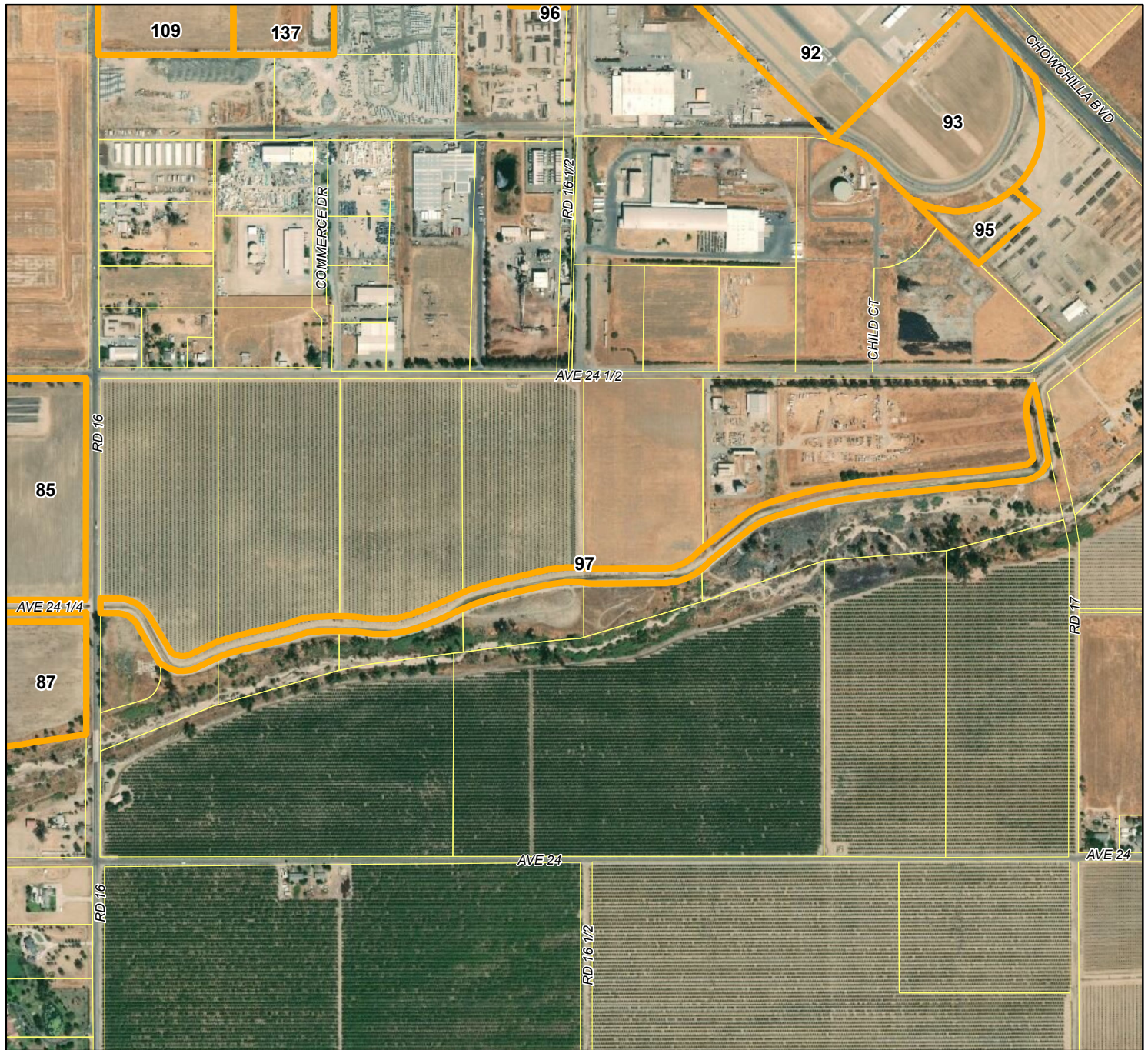
0 100 200  
Feet

1 inch = 100 feet



Service Layer Credits: Source: Esri, DigitalGlobe, GeoEye, Earthstar Geographics, CNES/Airbus DS, USDA, USGS, AeroGRID, IGN, and the GIS User Community  
Sources: Esri, HERE, Garmin, Intermap, Increment P Corp., GEBCO, USGS, FAO, NPS, NRCAN, GeoBase, IGN, Kadaster NL, Ordnance Survey, Esri Japan, METI, Esri China (Hong Kong), (c) OpenStreetMap contributors, and the GIS User Community





## City of Chowchilla Housing Element (2020-2023) Government Property Inventory

**ID Number #97**

**Assessor's Parcel Number - 002-270-003**

**Situs Address - NO SITUS**

**Government Entity - USA**

**Current Use - Canal**

**Suitable Development Site - No**

**Property Description - The canal owned by the United States government is not suitable to develop for housing**

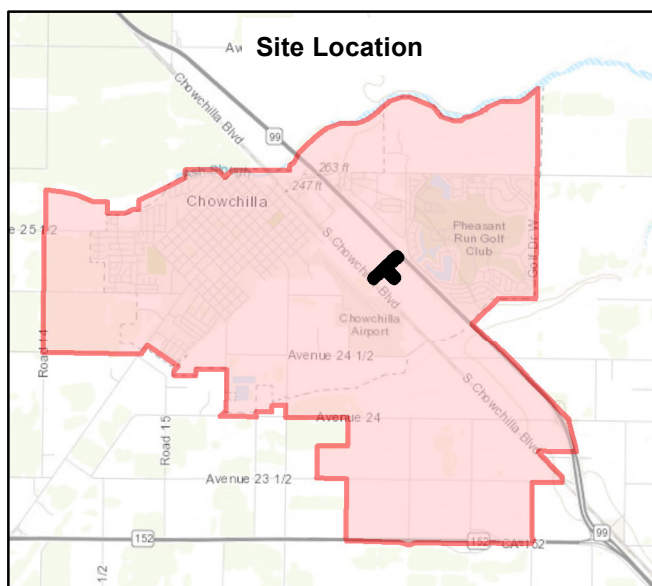
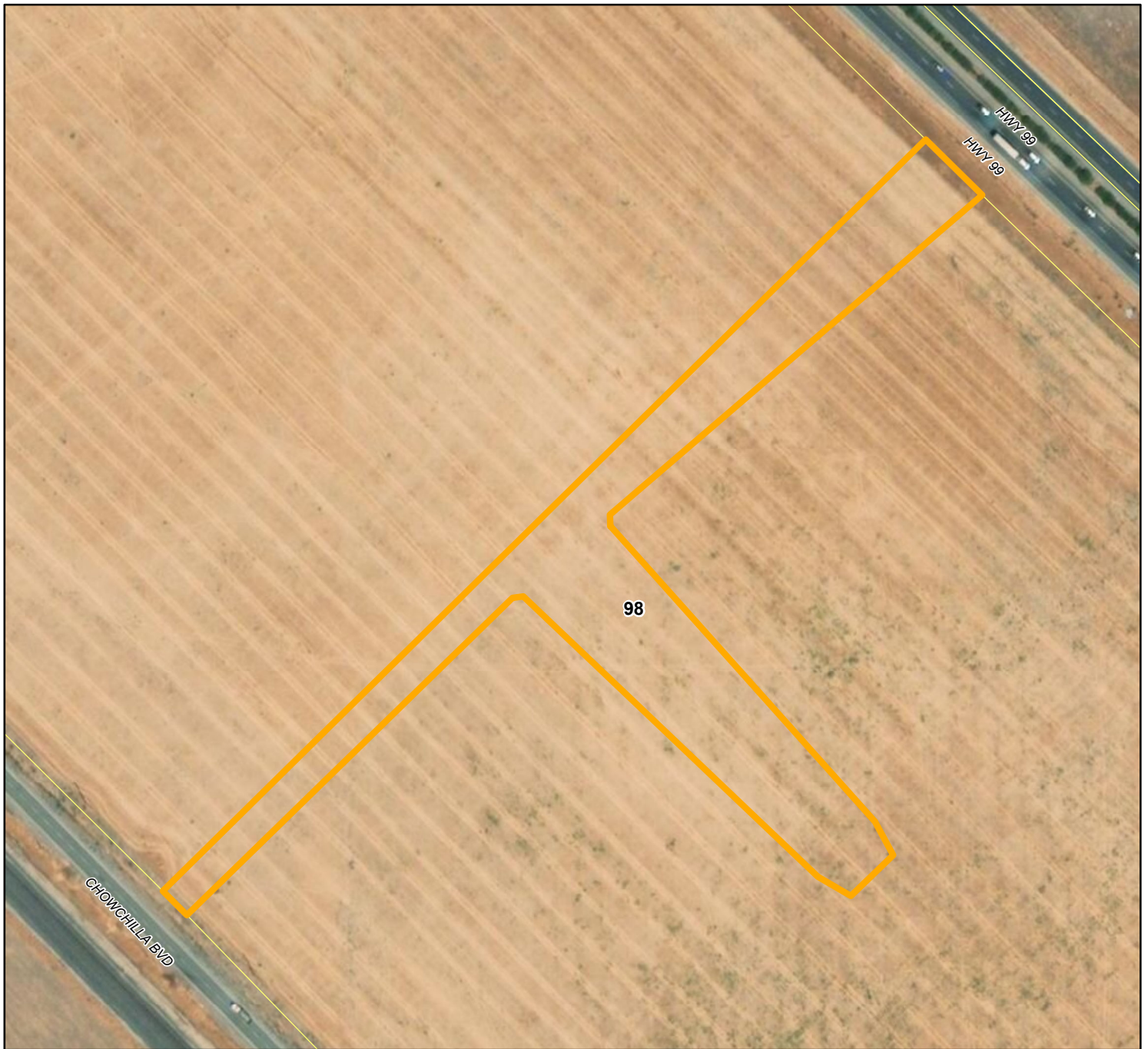
0 800 1,600  
Feet

1 inch = 800 feet



Service Layer Credits: Source: Esri, DigitalGlobe, GeoEye, Earthstar Geographics, CNES/Airbus DS, USDA, USGS, AeroGRID, IGN, and the GIS User Community  
Sources: Esri, HERE, Garmin, Intermap, Increment P Corp., GEBCO, USGS, FAO, NPS, NRCAN, GeoBase, IGN, Kadaster NL, Ordnance Survey, Esri Japan, METI, Esri China (Hong Kong), (c) OpenStreetMap contributors, and the GIS User Community





## City of Chowchilla Housing Element (2020-2023) Government Property Inventory

**ID Number #98**

**Assessor's Parcel Number - 002-280-027**

**Situs Address - NO SITUS**

**Government Entity - City of Chowchilla**

**Current Use - Odd Shaped Parcel**

**Suitable Development Site - No**

**Property Description - An odd shaped parcel that is anticipated to be a part of future development. Possibly a right of way. It is not suitable to develop for housing**

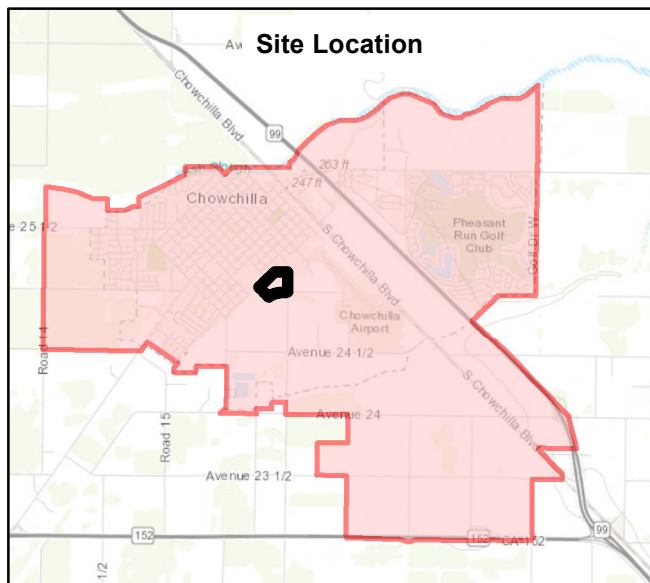
0 200 400  
Feet

1 inch = 200 feet



Service Layer Credits: Source: Esri, DigitalGlobe, GeoEye, Earthstar Geographics, CNES/Airbus DS, USDA, USGS, AeroGRID, IGN, and the GIS User Community  
Sources: Esri, HERE, Garmin, Intermap, Increment P Corp., GEBCO, USGS, FAO, NPS, NRCAN, GeoBase, IGN, Kadaster NL, Ordnance Survey, Esri Japan, METI, Esri China (Hong Kong), (c) OpenStreetMap contributors, and the GIS User Community





## City of Chowchilla Housing Element (2020-2023) Government Property Inventory

**ID Number #99**

**Assessor's Parcel Number - 002-300-001**

**Situs Address - NO SITUS**

**Government Entity - Chowchilla Union High School District**

**Current Use - Vacant**

**Suitable Development Site - Yes**

**Property Description - The site is an empty field that is suitable to develop for housing**

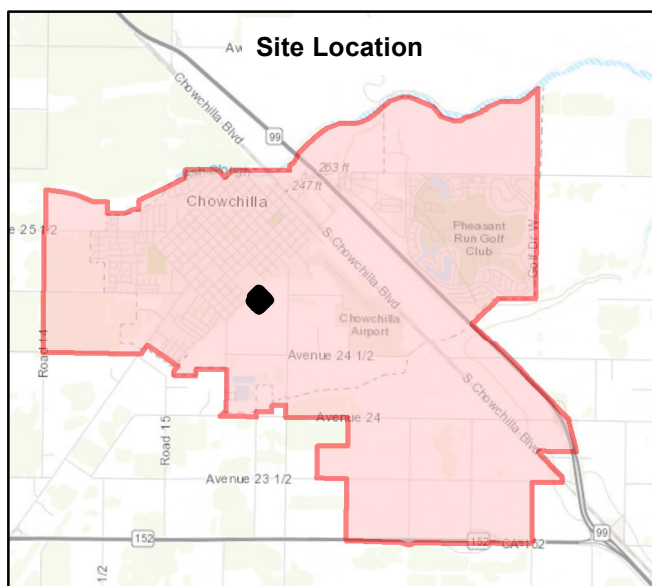
0 200 400  
Feet

1 inch = 200 feet



Service Layer Credits: Source: Esri, DigitalGlobe, GeoEye, Earthstar Geographics, CNES/Airbus DS, USDA, USGS, AeroGRID, IGN, and the GIS User Community  
Sources: Esri, HERE, Garmin, Intermap, increment P Corp., GEBCO, USGS, FAO, NPS, NRCAN, GeoBase, IGN, Kadaster NL, Ordnance Survey, Esri Japan, METI, Esri China (Hong Kong), (c) OpenStreetMap contributors, and the GIS User Community





## City of Chowchilla Housing Element (2020-2023) Government Property Inventory

**ID Number #100**

**Assessor's Parcel Number - 002-300-004**

**Situs Address - NO SITUS**

**Government Entity - City of Chowchilla**

**Current Use - Vacant**

**Suitable Development Site - Yes**

**Property Description - The site is an empty field that is suitable to develop for housing**

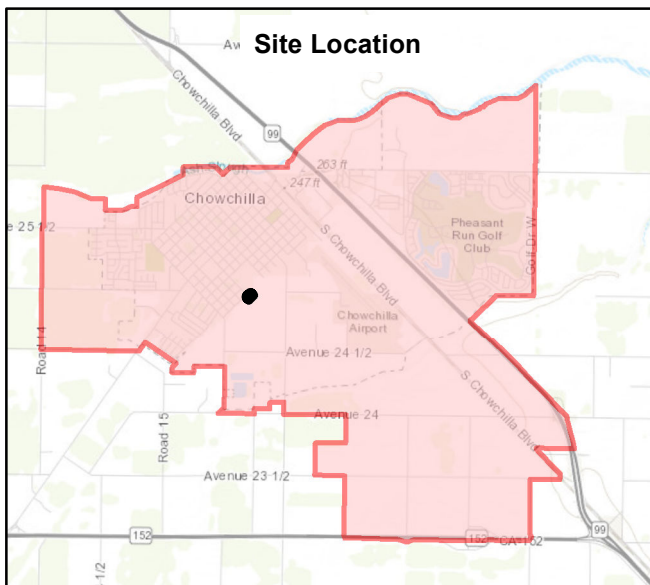
0 150 300  
Feet

1 inch = 150 feet



Service Layer Credits: Source: Esri, DigitalGlobe, GeoEye, Earthstar Geographics, CNES/Airbus DS, USDA, USGS, AeroGRID, IGN, and the GIS User Community  
Sources: Esri, HERE, Garmin, Intermap, increment P Corp., GEBCO, USGS, FAO, NPS, NRCAN, GeoBase, IGN, Kadaster NL, Ordnance Survey, Esri Japan, METI, Esri China (Hong Kong), (c) OpenStreetMap contributors, and the GIS User Community





## City of Chowchilla Housing Element (2020-2023) Government Property Inventory

**ID Number #101**

**Assessor's Parcel Number - 002-300-005**


**Situs Address - NO SITUS**

**Government Entity - Chowchilla Redevelopment Agency**

**Current Use - Vacant**

**Suitable Development Site - Yes**

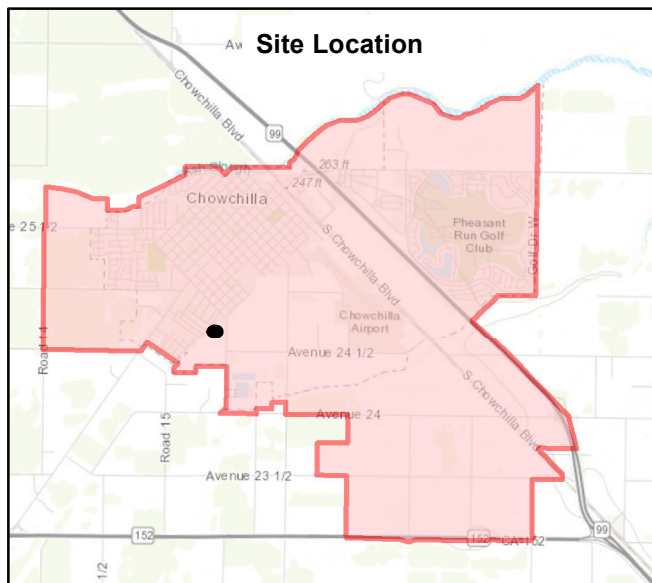
**Property Description - The site is an empty field that is suitable to develop for housing**



1 inch = 50 feet



Service Layer Credits: Source: Esri, DigitalGlobe, GeoEye, Earthstar Geographics, CNES/Airbus DS, USDA, USGS, AeroGRID, IGN, and the GIS User Community  
Sources: Esri, HERE, Garmin, Intermap, Increment P Corp., GEBCO, USGS, FAO, NPS, NRCAN, GeoBase, IGN, Kadaster NL, Ordnance Survey, Esri Japan, METI, Esri China (Hong Kong), (c) OpenStreetMap contributors, and the GIS User Community



## City of Chowchilla Housing Element (2020-2023) Government Property Inventory

**ID Number #102**

**Assessor's Parcel Number - 002-310-011**


**Situs Address - NO SITUS**

**Government Entity - City of Chowchilla**

**Current Use - Storage Yard**

**Suitable Development Site - No**

**Property Description -** The site is used for the stockpiling of material and other items only. It is not suitable to develop for housing

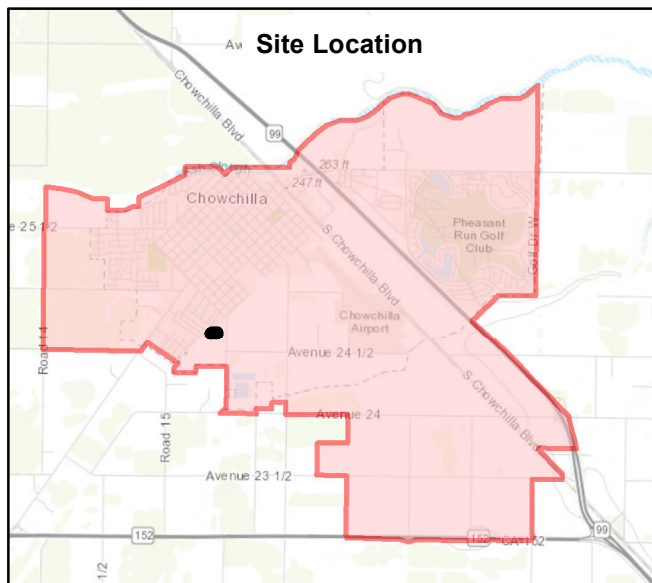


1 inch = 50 feet



Service Layer Credits: Source: Esri, DigitalGlobe, GeoEye, Earthstar Geographics, CNES/Airbus DS, USDA, USGS, AeroGRID, IGN, and the GIS User Community  
Sources: Esri, HERE, Garmin, Intermap, Increment P Corp., GEBCO, USGS, FAO, NPS, NRCAN, GeoBase, IGN, Kadaster NL, Ordnance Survey, Esri Japan, METI, Esri China (Hong Kong), (c) OpenStreetMap contributors, and the GIS User Community





## City of Chowchilla Housing Element (2020-2023) Government Property Inventory

**ID Number #103**

**Assessor's Parcel Number - 002-310-013**


**Situs Address - NO SITUS**

**Government Entity - City of Chowchilla**

**Current Use - Storage Yard**

**Suitable Development Site - No**

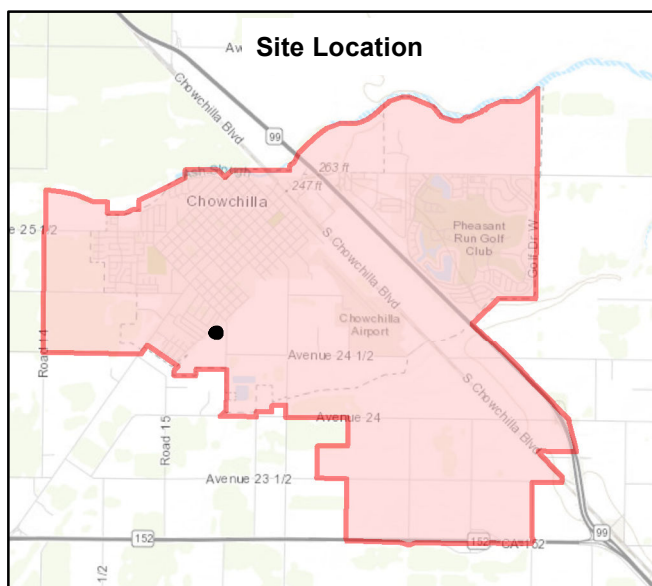
**Property Description -** The site is used for the stockpiling of material and other items only. It is not suitable to develop for housing



1 inch = 50 feet



Service Layer Credits: Source: Esri, DigitalGlobe, GeoEye, Earthstar Geographics, CNES/Airbus DS, USDA, USGS, AeroGRID, IGN, and the GIS User Community  
Sources: Esri, HERE, Garmin, Intermap, increment P Corp., GEBCO, USGS, FAO, NPS, NRCAN, GeoBase, IGN, Kadaster NL, Ordnance Survey, Esri Japan, METI, Esri China (Hong Kong), (c) OpenStreetMap contributors, and the GIS User Community



## City of Chowchilla Housing Element (2020-2023) Government Property Inventory

**ID Number #104**

**Assessor's Parcel Number - 002-310-015**


**Situs Address - NO SITUS**

**Government Entity - City of Chowchilla**

**Current Use - Storage Yard**

**Suitable Development Site - No**

**Property Description -** The site is used for the stockpiling of material and other items only. It is not suitable to develop for housing

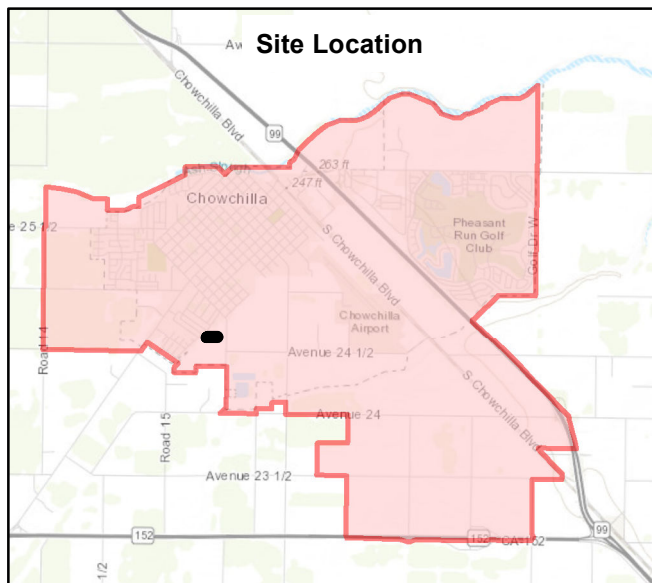
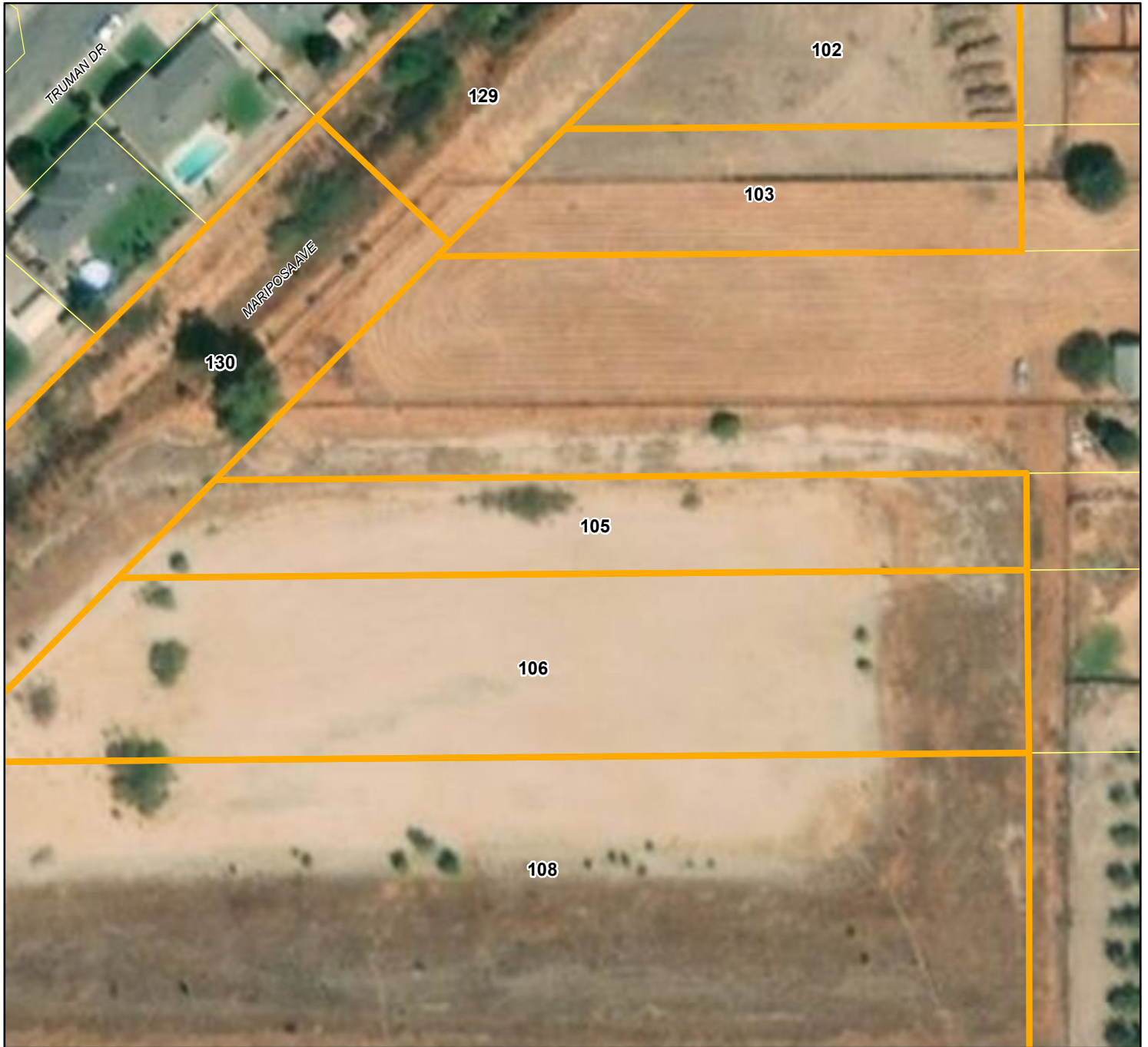


1 inch = 30 feet



Service Layer Credits: Source: Esri, DigitalGlobe, GeoEye, Earthstar Geographics, CNES/Airbus DS, USDA, USGS, AeroGRID, IGN, and the GIS User Community  
Sources: Esri, HERE, Garmin, Intermap, increment P Corp., GEBCO, USGS, FAO, NPS, NRCAN, GeoBase, IGN, Kadaster NL, Ordnance Survey, Esri Japan, METI, Esri China (Hong Kong), (c) OpenStreetMap contributors, and the GIS User Community





## City of Chowchilla Housing Element (2020-2023) Government Property Inventory

**ID Number #105**

**Assessor's Parcel Number - 002-310-017**

**Situs Address - NO SITUS**

**Government Entity - City of Chowchilla**

**Current Use - Drainage Basin**

**Suitable Development Site - No**

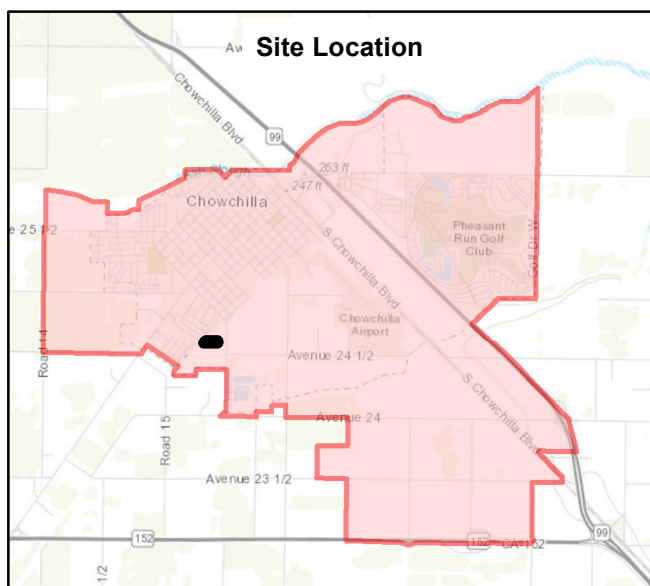

**Property Description - The site is not suitable to develop for housing because it includes a drainage basin**

0 80 160  
Feet

1 inch = 80 feet



Service Layer Credits: Source: Esri, DigitalGlobe, GeoEye, Earthstar Geographics, CNES/Airbus DS, USDA, USGS, AeroGRID, IGN, and the GIS User Community  
Sources: Esri, HERE, Garmin, Intermap, Increment P Corp., GEBCO, USGS, FAO, NPS, NRCAN, GeoBase, IGN, Kadaster NL, Ordnance Survey, Esri Japan, METI, Esri China (Hong Kong), (c) OpenStreetMap contributors, and the GIS User Community



## City of Chowchilla Housing Element (2020-2023) Government Property Inventory

**ID Number #106**

**Assessor's Parcel Number - 002-310-019**

**Situs Address - NO SITUS**

**Government Entity - City of Chowchilla**

**Current Use - Drainage Basin**

**Suitable Development Site - No**

**Property Description - The site is not suitable to develop for housing because it includes a drainage basin**

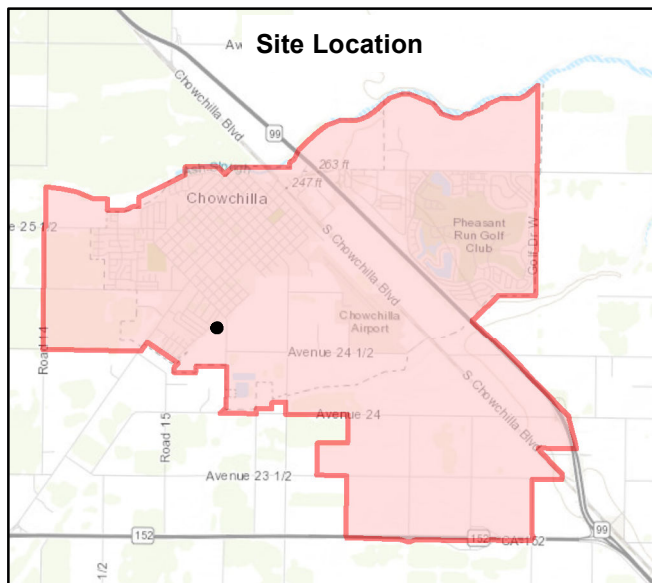
0 100 200  
Feet

1 inch = 100 feet



Service Layer Credits: Source: Esri, DigitalGlobe, GeoEye, Earthstar Geographics, CNES/Airbus DS, USDA, USGS, AeroGRID, IGN, and the GIS User Community  
Sources: Esri, HERE, Garmin, Intermap, Increment P Corp., GEBCO, USGS, FAO, NPS, NRCAN, GeoBase, IGN, Kadaster NL, Ordnance Survey, Esri Japan, METI, Esri China (Hong Kong), (c) OpenStreetMap contributors, and the GIS User Community





## City of Chowchilla Housing Element (2020-2023) Government Property Inventory

**ID Number #107**

**Assessor's Parcel Number - 002-310-021**

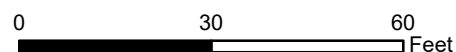
**Situs Address - NO SITUS**

**Government Entity - City of Chowchilla**

**Current Use - Storage Yard**

**Suitable Development Site - No**

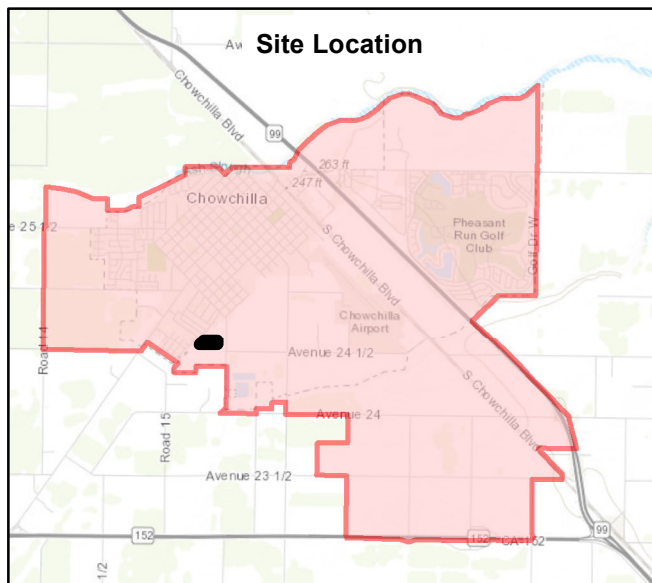
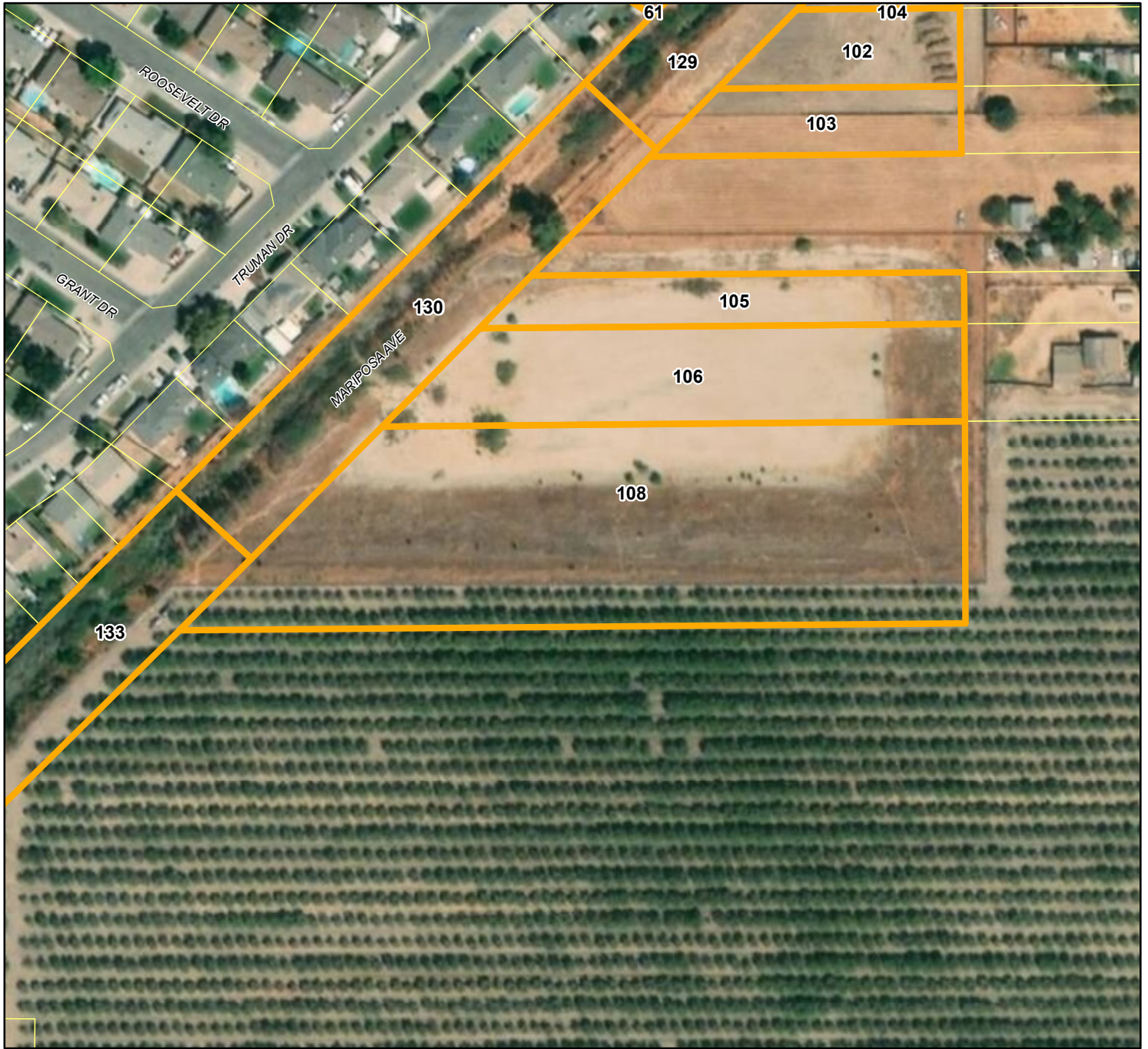
**Property Description -** The site is used for the stockpiling of material and other items only. It is not suitable to develop for housing



1 inch = 30 feet



Service Layer Credits: Source: Esri, DigitalGlobe, GeoEye, Earthstar Geographics, CNES/Airbus DS, USDA, USGS, AeroGRID, IGN, and the GIS User Community  
Sources: Esri, HERE, Garmin, Intermap, increment P Corp., GEBCO, USGS, FAO, NPS, NRCAN, GeoBase, IGN, Kadaster NL, Ordnance Survey, Esri Japan, METI, Esri China (Hong Kong), (c) OpenStreetMap contributors, and the GIS User Community



## City of Chowchilla Housing Element (2020-2023) Government Property Inventory

**ID Number #108**

**Assessor's Parcel Number - 002-310-023**

**Situs Address - NO SITUS**

**Government Entity - City of Chowchilla**

**Current Use - Drainage Basin**

**Suitable Development Site - No**

**Property Description - The site is not suitable to develop for housing because it includes a drainage basin**

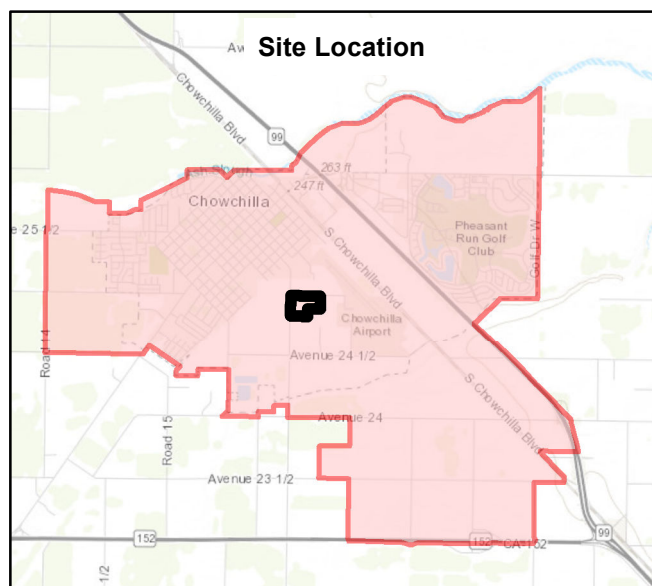
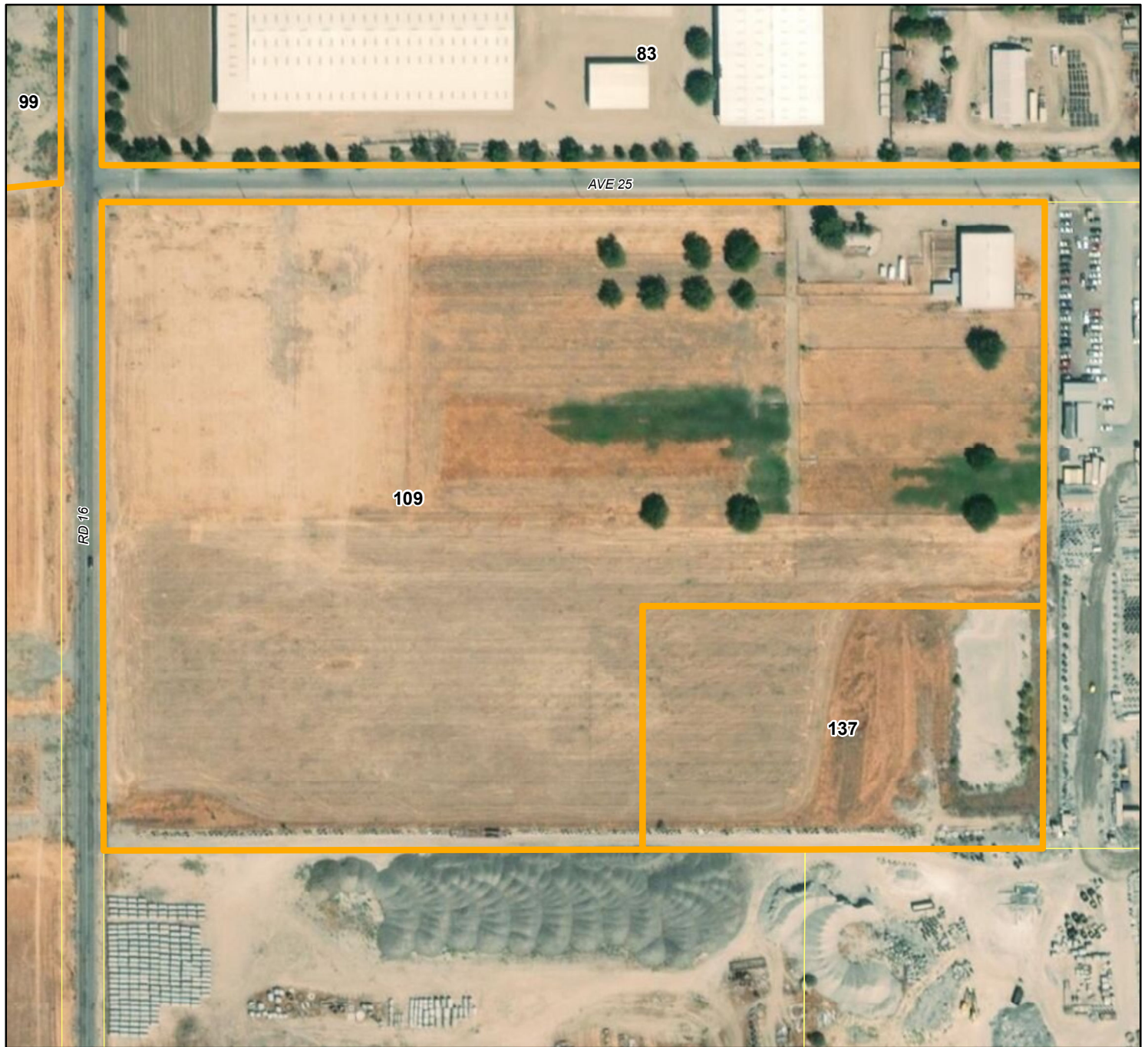
0 150 300  
Feet

1 inch = 150 feet



Service Layer Credits: Source: Esri, DigitalGlobe, GeoEye, Earthstar Geographics, CNES/Airbus DS, USDA, USGS, AeroGRID, IGN, and the GIS User Community  
Sources: Esri, HERE, Garmin, Intermap, Increment P Corp., GEBCO, USGS, FAO, NPS, NRCAN, GeoBase, IGN, Kadaster NL, Ordnance Survey, Esri Japan, METI, Esri China (Hong Kong), (c) OpenStreetMap contributors, and the GIS User Community





## City of Chowchilla Housing Element (2020-2023) Government Property Inventory

**ID Number #109**

**Assessor's Parcel Number - 002-320-015**

**Situs Address - NO SITUS**

**Government Entity - Chowchilla Union High School District**

**Current Use - Vacant**

**Suitable Development Site - Yes**

**Property Description - The site is an empty field that is suitable to develop for housing**

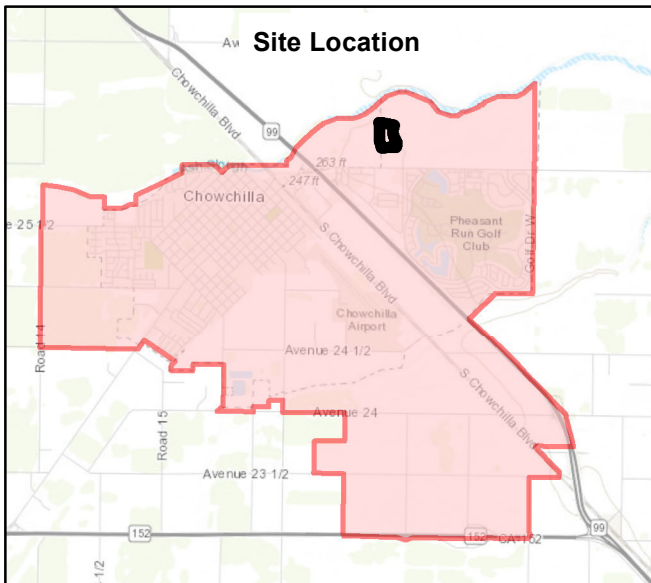
0 200 400  
Feet

1 inch = 200 feet



Service Layer Credits: Source: Esri, DigitalGlobe, GeoEye, Earthstar Geographics, CNES/Airbus DS, USDA, USGS, AeroGRID, IGN, and the GIS User Community  
Sources: Esri, HERE, Garmin, Intermap, increment P Corp., GEBCO, USGS, FAO, NPS, NRCAN, GeoBase, IGN, Kadaster NL, Ordnance Survey, Esri Japan, METI, Esri China (Hong Kong), (c) OpenStreetMap contributors, and the GIS User Community





## City of Chowchilla Housing Element (2020-2023) Government Property Inventory

**ID Number #110**

**Assessor's Parcel Number - 014-010-005**

**Situs Address - 2200 SOUTH LAKE TAHOE DR**

**Government Entity - Chowchilla School District**

**Current Use - Ronald Reagan Elementary School**

**Suitable Development Site - No**

**Property Description - The school site is not suitable to develop for housing**

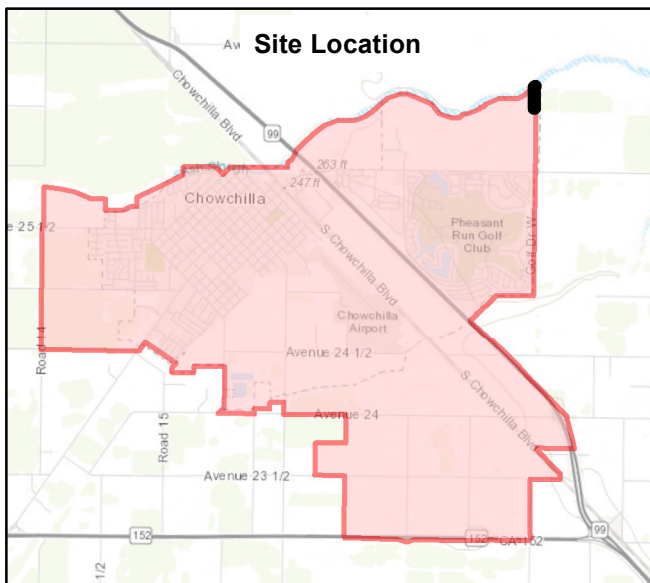
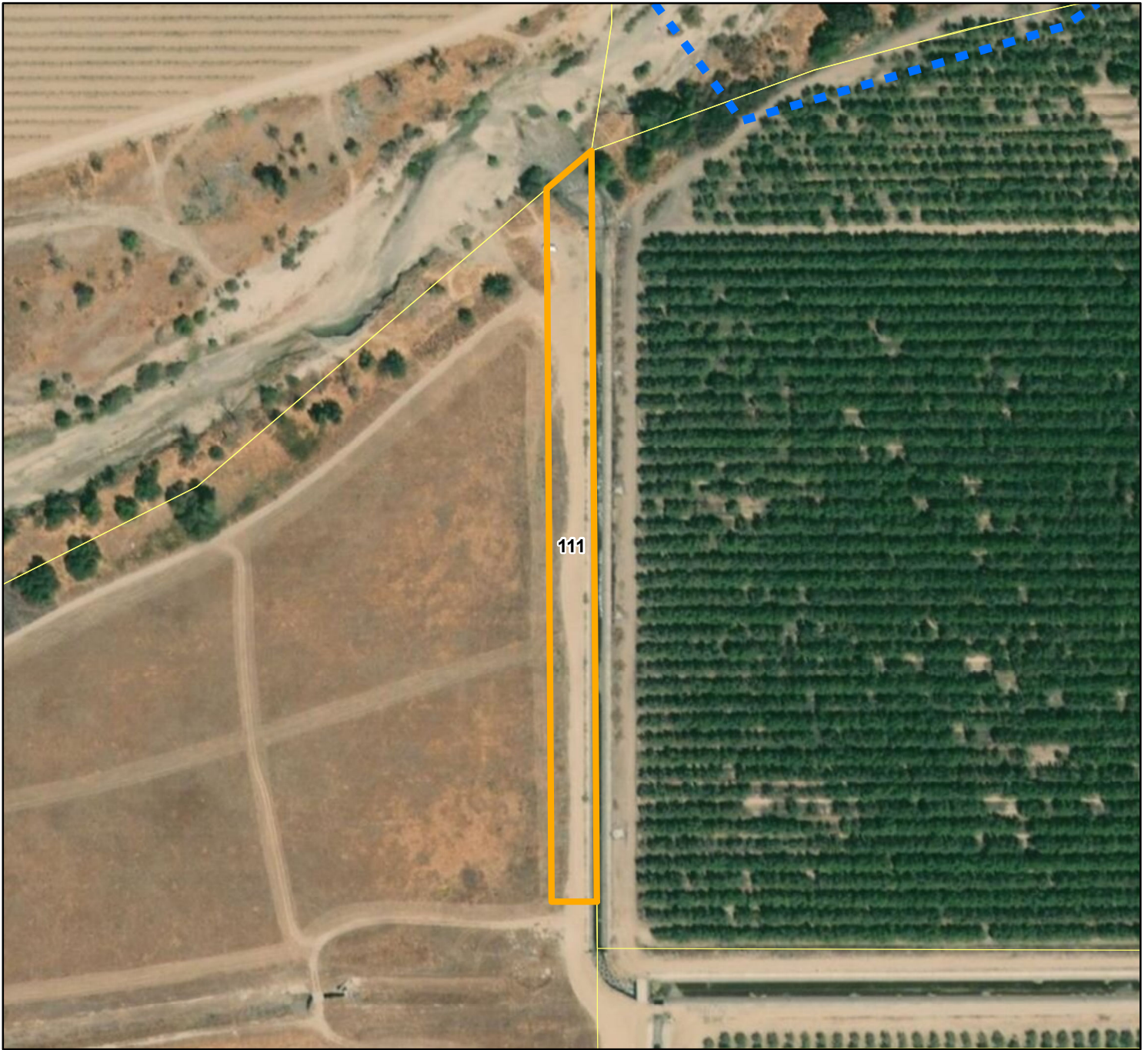
0 200 400  
Feet

1 inch = 200 feet



Service Layer Credits: Source: Esri, DigitalGlobe, GeoEye, Earthstar Geographics, CNES/Airbus DS, USDA, USGS, AeroGRID, IGN, and the GIS User Community  
Sources: Esri, HERE, Garmin, Intermap, Increment P Corp., GEBCO, USGS, FAO, NPS, NRCAN, GeoBase, IGN, Kadaster NL, Ordnance Survey, Esri Japan, METI, Esri China (Hong Kong), (c) OpenStreetMap contributors, and the GIS User Community





## City of Chowchilla Housing Element (2020-2023) Government Property Inventory

**ID Number #111**

**Assessor's Parcel Number - 014-010-013**

**Situs Address - NO SITUS**

**Government Entity - Chowchilla Water District**

**Current Use - Access Road**

**Suitable Development Site - No**

**Property Description - The access road owned by the Water District is not suitable to develop for housing**

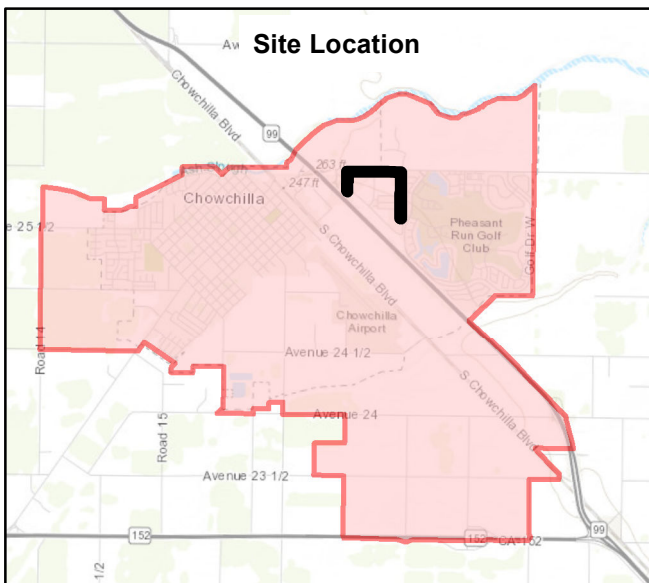
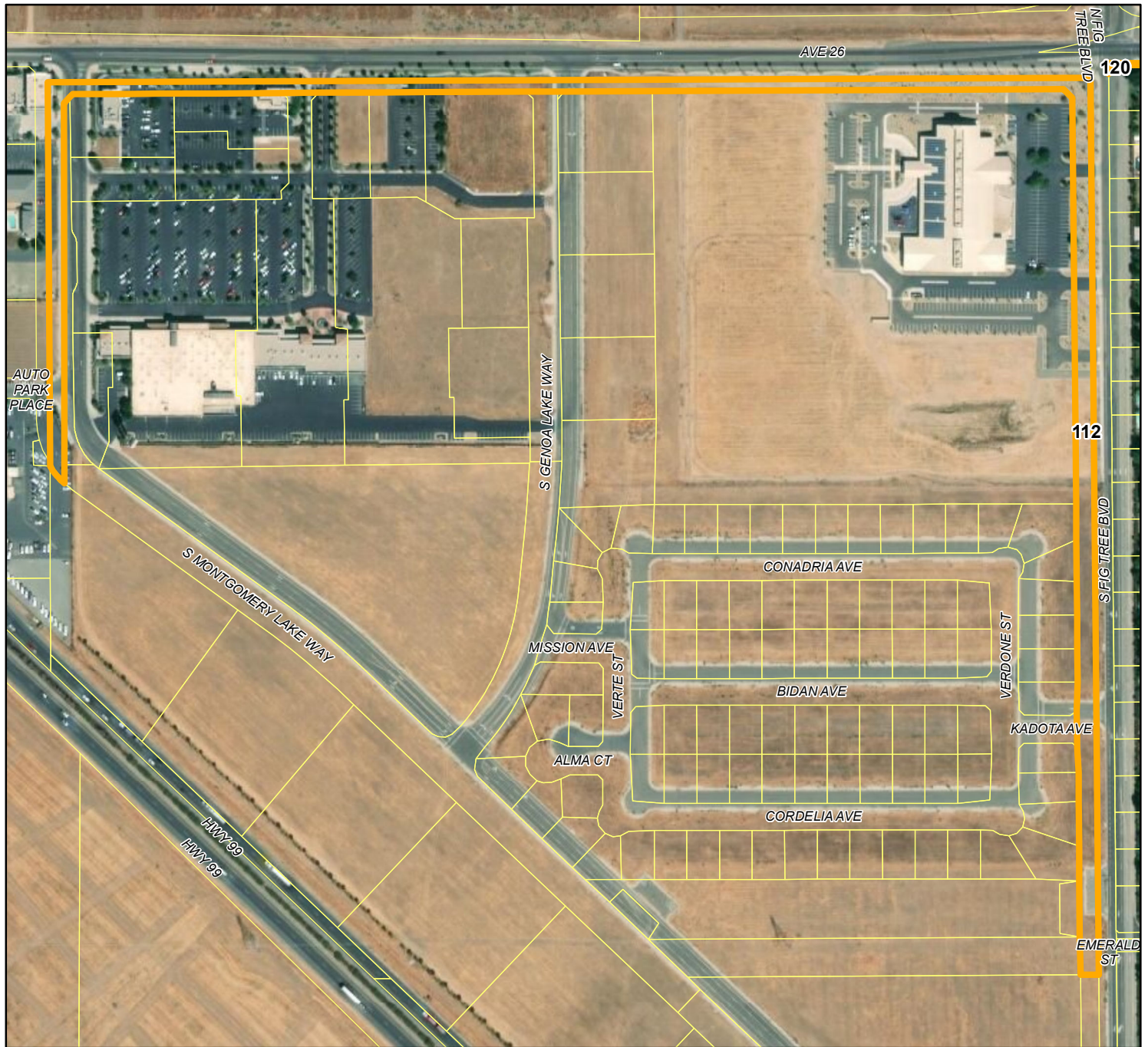
0 200 400  
Feet

1 inch = 200 feet



Service Layer Credits: Source: Esri, DigitalGlobe, GeoEye, Earthstar Geographics, CNES/Airbus DS, USDA, USGS, AeroGRID, IGN, and the GIS User Community  
Sources: Esri, HERE, Garmin, Intermap, increment P Corp., GEBCO, USGS, FAO, NPS, NRCAN, GeoBase, IGN, Kadaster NL, Ordnance Survey, Esri Japan, METI, Esri China (Hong Kong), (c) OpenStreetMap contributors, and the GIS User Community





## City of Chowchilla Housing Element (2020-2023) Government Property Inventory

**ID Number #112**

**Assessor's Parcel Number - 014-020-023**

**Situs Address - NO SITUS**

**Government Entity - City of Chowchilla**

**Current Use - Road Network**

**Suitable Development Site - No**

**Property Description - The road network is not suitable to develop for housing**

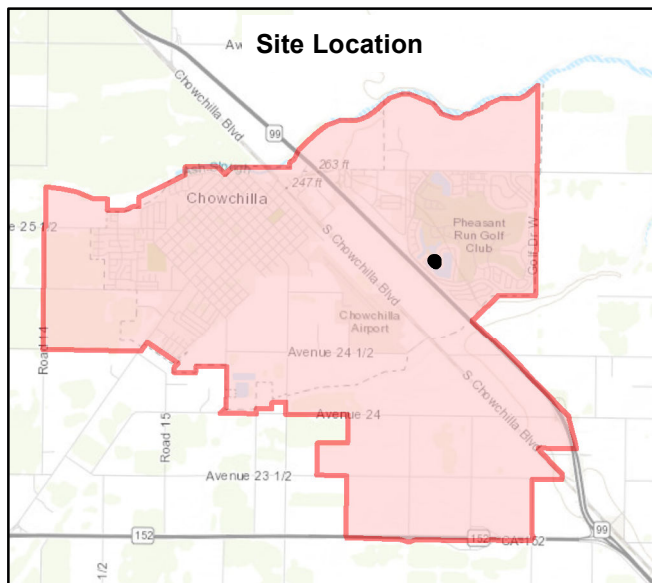
0 330 660  
Feet

1 inch = 330 feet



Service Layer Credits: Source: Esri, DigitalGlobe, GeoEye, Earthstar Geographics, CNES/Airbus DS, USDA, USGS, AeroGRID, IGN, and the GIS User Community  
Sources: Esri, HERE, Garmin, Intermap, Increment P Corp., GEBCO, USGS, FAO, NPS, NRCAN, GeoBase, IGN, Kadaster NL, Ordnance Survey, Esri Japan, METI, Esri China (Hong Kong), (c) OpenStreetMap contributors, and the GIS User Community





## City of Chowchilla Housing Element (2020-2023) Government Property Inventory

**ID Number #113**

**Assessor's Parcel Number - 014-030-014**

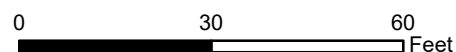
**Situs Address - NO SITUS**

**Government Entity - City of Chowchilla**

**Current Use - Well Site**

**Suitable Development Site - No**

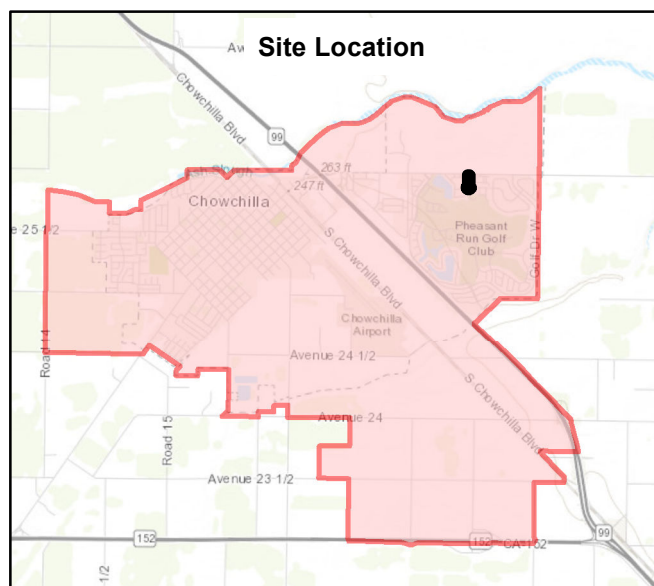
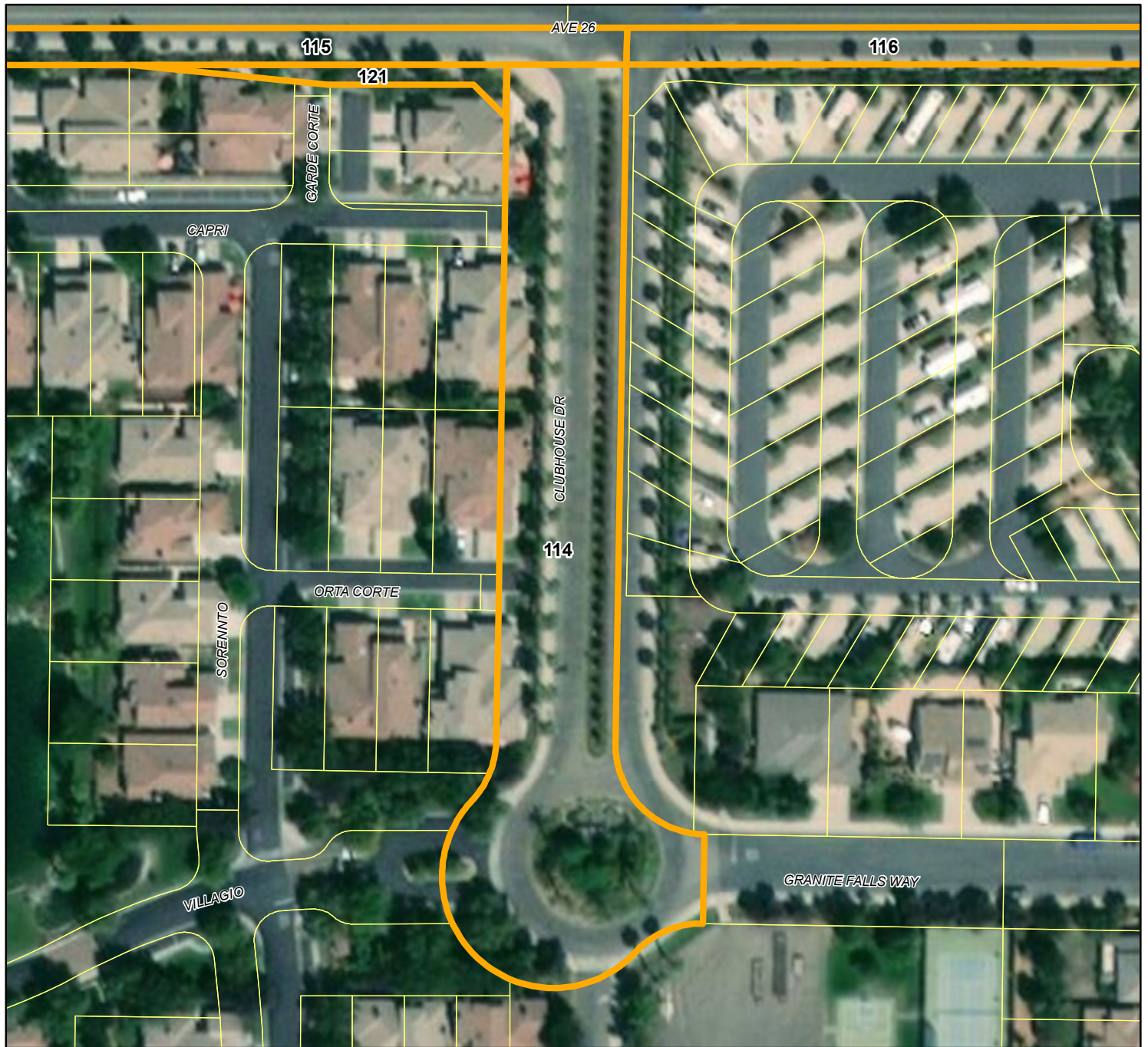
**Property Description - The well site on Lake Shore Drive is not suitable to develop for housing because a well is on the site**



1 inch = 30 feet



Service Layer Credits: Source: Esri, DigitalGlobe, GeoEye, Earthstar Geographics, CNES/Airbus DS, USDA, USGS, AeroGRID, IGN, and the GIS User Community  
Sources: Esri, HERE, Garmin, Intermap, Increment P Corp., GEBCO, USGS, FAO, NPS, NRCAN, GeoBase, IGN, Kadaster NL, Ordnance Survey, Esri Japan, METI, Esri China (Hong Kong), (c) OpenStreetMap contributors, and the GIS User Community



## City of Chowchilla Housing Element (2020-2023) Government Property Inventory

**ID Number #114**

**Assessor's Parcel Number - 014-030-024**

**Situs Address - NO SITUS**

**Government Entity - City of Chowchilla**

**Current Use - Right-of-Way**

**Suitable Development Site - No**

**Property Description - The right-of-way for Clubhouse Drive and Granite Falls Way is not suitable to develop for housing**

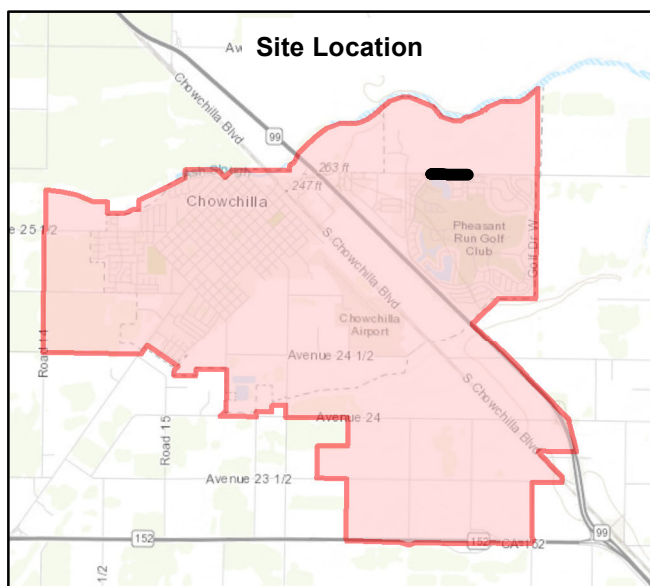
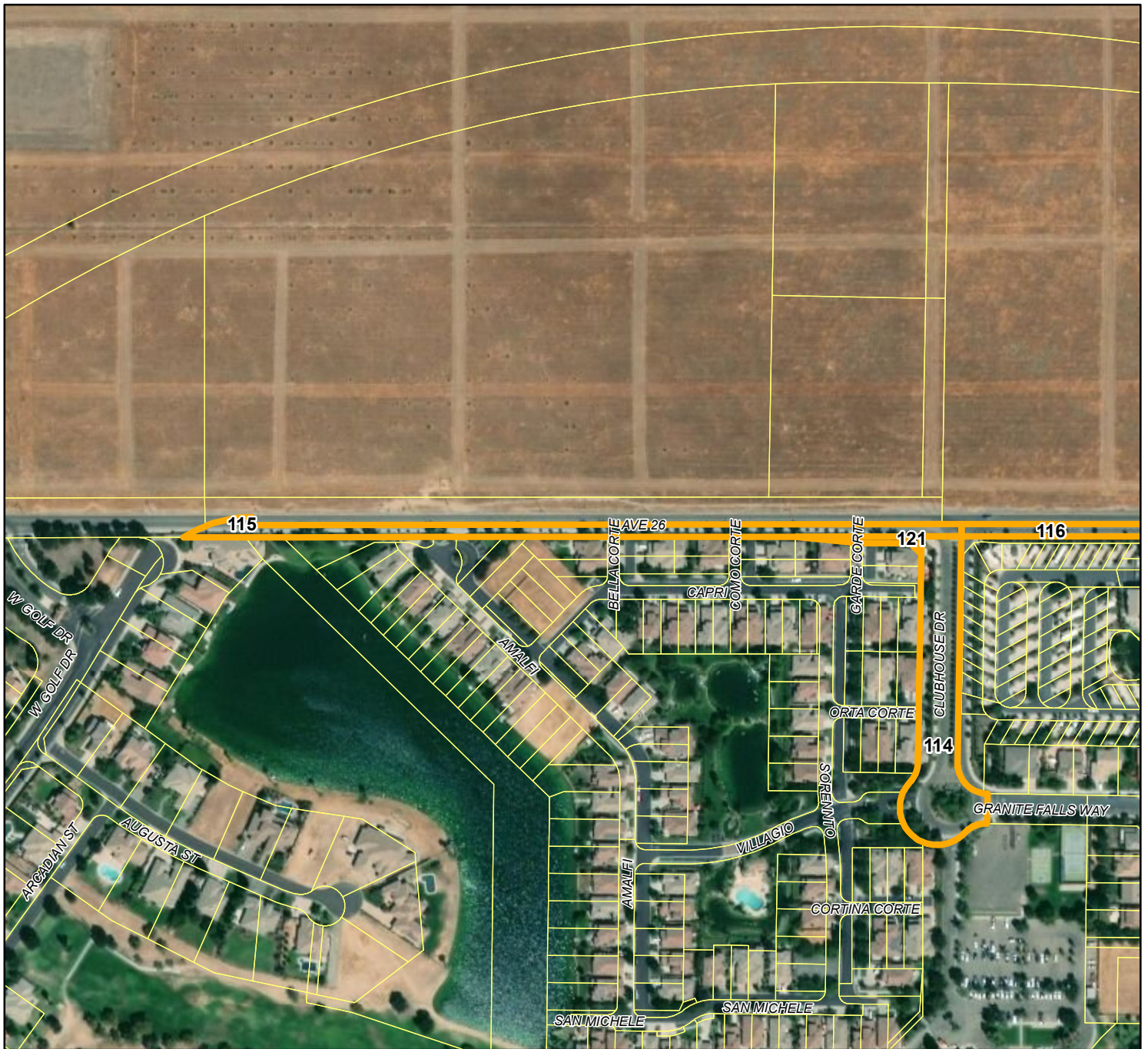
0 100 200  
Feet

1 inch = 100 feet



Service Layer Credits: Source: Esri, DigitalGlobe, GeoEye, Earthstar Geographics, CNES/Airbus DS, USDA, USGS, AeroGRID, IGN, and the GIS User Community  
Sources: Esri, HERE, Garmin, Intermap, increment P Corp., GEBCO, USGS, FAO, NPS, NRCAN, GeoBase, IGN, Kadaster NL, Ordnance Survey, Esri Japan, METI, Esri China (Hong Kong), (c) OpenStreetMap contributors, and the GIS User Community





## City of Chowchilla Housing Element (2020-2023) Government Property Inventory

**ID Number #115**

**Assessor's Parcel Number - 014-030-026**

**Situs Address - NO SITUS**

**Government Entity - City of Chowchilla**

**Current Use - Right-of-Way**

**Suitable Development Site - No**

**Property Description - The right-of-way for Avenue 26 is not suitable to develop for housing**

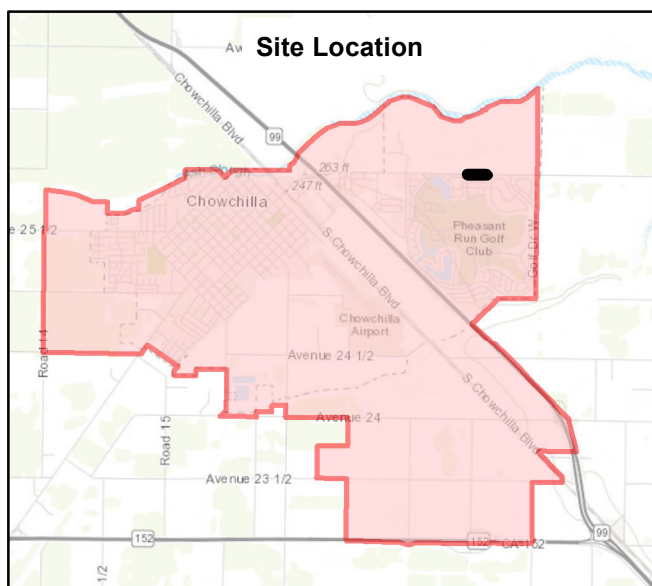
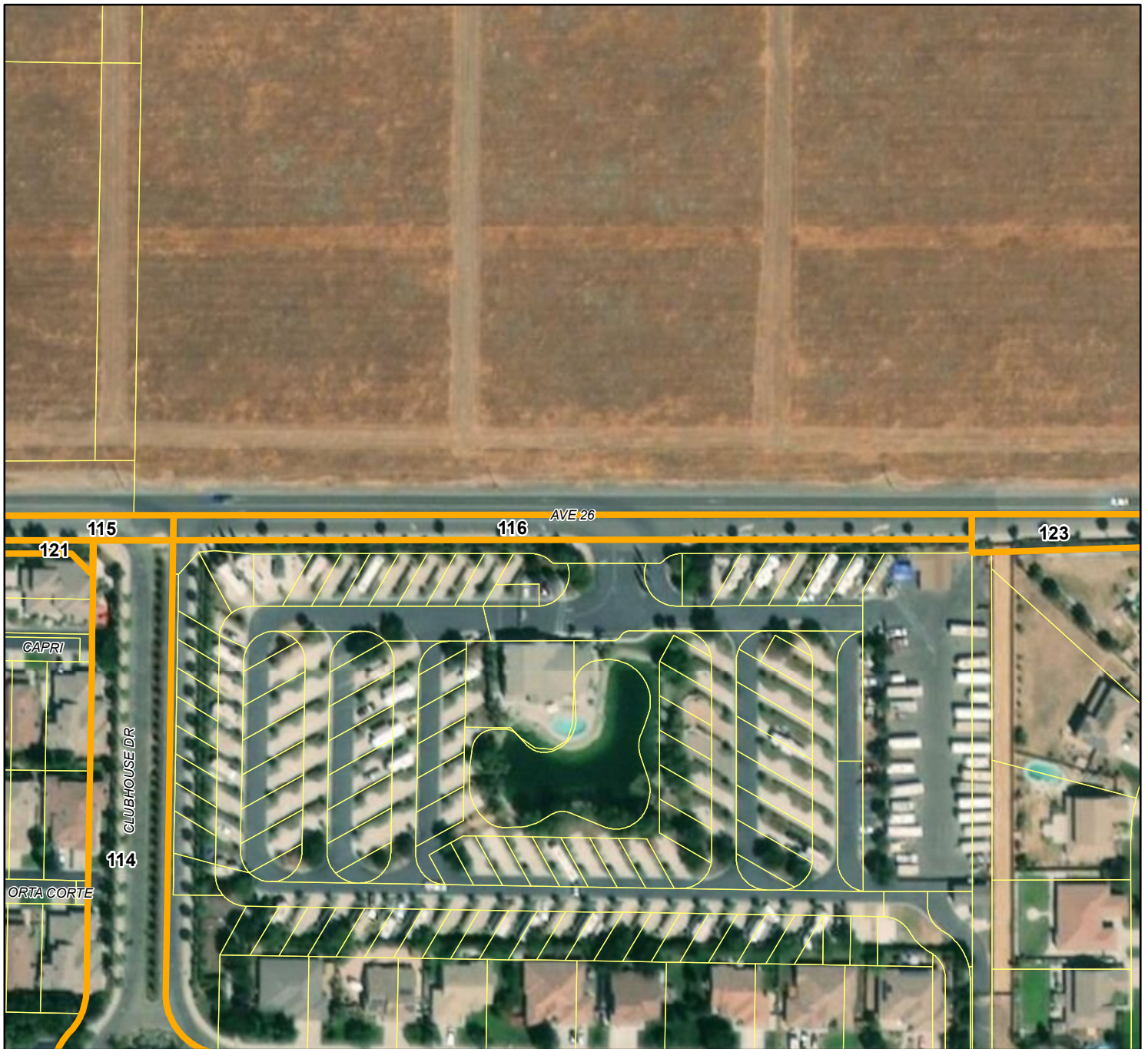
0 300 600  
Feet

1 inch = 300 feet



Service Layer Credits: Source: Esri, DigitalGlobe, GeoEye, Earthstar Geographics, CNES/Airbus DS, USDA, USGS, AeroGRID, IGN, and the GIS User Community  
Sources: Esri, HERE, Garmin, Intermap, Increment P Corp., GEBCO, USGS, FAO, NPS, NRCAN, GeoBase, IGN, Kadaster NL, Ordnance Survey, Esri Japan, METI, Esri China (Hong Kong), (c) OpenStreetMap contributors, and the GIS User Community





## City of Chowchilla Housing Element (2020-2023) Government Property Inventory

**ID Number #116**

**Assessor's Parcel Number - 014-030-027**

**Situs Address - NO SITUS**

**Government Entity - City of Chowchilla**

**Current Use - Right-of-Way**

**Suitable Development Site - No**

**Property Description - The right-of-way for Avenue 26 is not suitable to develop for housing**

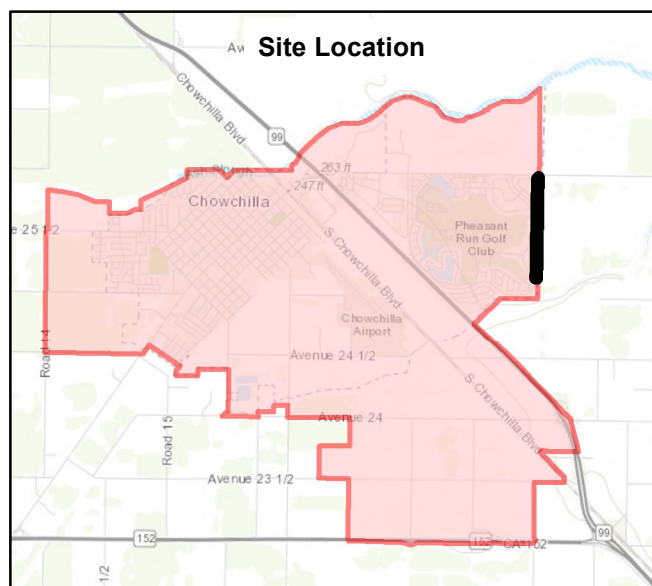
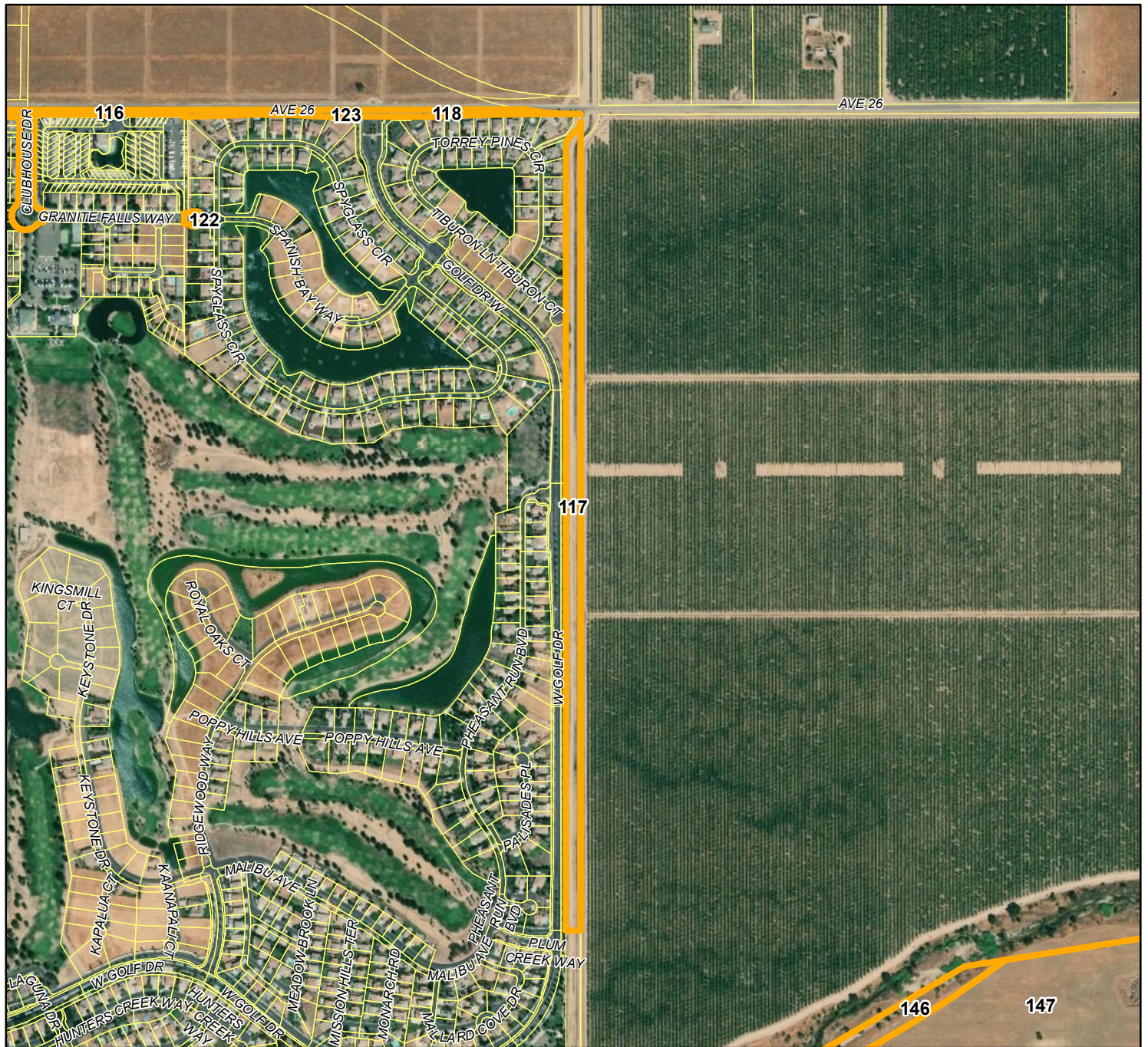
0 150 300  
Feet

1 inch = 150 feet



Service Layer Credits: Source: Esri, DigitalGlobe, GeoEye, Earthstar Geographics, CNES/Airbus DS, USDA, USGS, AeroGRID, IGN, and the GIS User Community  
Sources: Esri, HERE, Garmin, Intermap, Increment P Corp., GEBCO, USGS, FAO, NPS, NRCAN, GeoBase, IGN, Kadaster NL, Ordnance Survey, Esri Japan, METI, Esri China (Hong Kong), (c) OpenStreetMap contributors, and the GIS User Community





## City of Chowchilla Housing Element (2020-2023) Government Property Inventory

**ID Number #117**

**Assessor's Parcel Number - 014-030-069**

**Situs Address - NO SITUS**

**Government Entity - Chowchilla Water District**

**Current Use - Access Road**

**Suitable Development Site - No**

**Property Description - The access road owned by the Water District is not suitable to develop for housing**

0 800 1,600  
Feet

1 inch = 800 feet

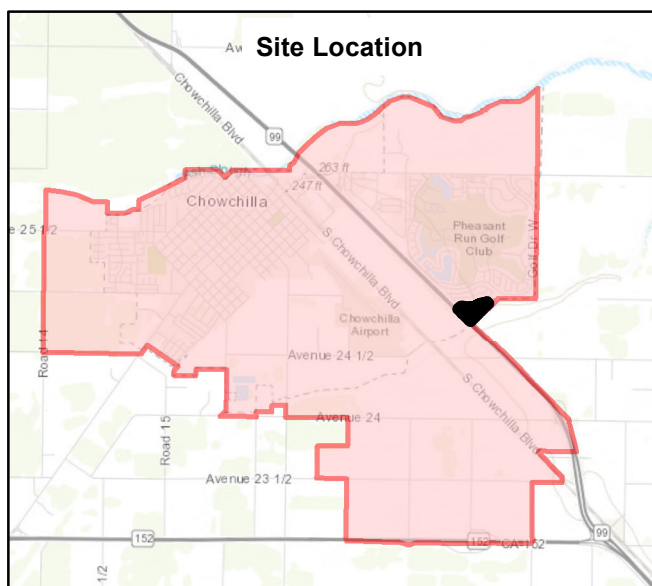



Service Layer Credits: Source: Esri, DigitalGlobe, GeoEye, Earthstar Geographics, CNES/Airbus DS, USDA, USGS, AeroGRID, IGN, and the GIS User Community  
Sources: Esri, HERE, Garmin, Intermap, Increment P Corp., GEBCO, USGS, FAO, NPS, NRCAN, GeoBase, IGN, Kadaster NL, Ordnance Survey, Esri Japan, METI, Esri China (Hong Kong), (c) OpenStreetMap contributors, and the GIS User Community









## City of Chowchilla Housing Element (2020-2023) Government Property Inventory

**ID Number #119**

**Assessor's Parcel Number - 014-040-005**

**Situs Address - NO SITUS**

**Government Entity - City of Chowchilla**

**Current Use - Drainage Basin**

**Suitable Development Site - No**

**Property Description - The site is not suitable to develop for housing because it is a drainage basin**

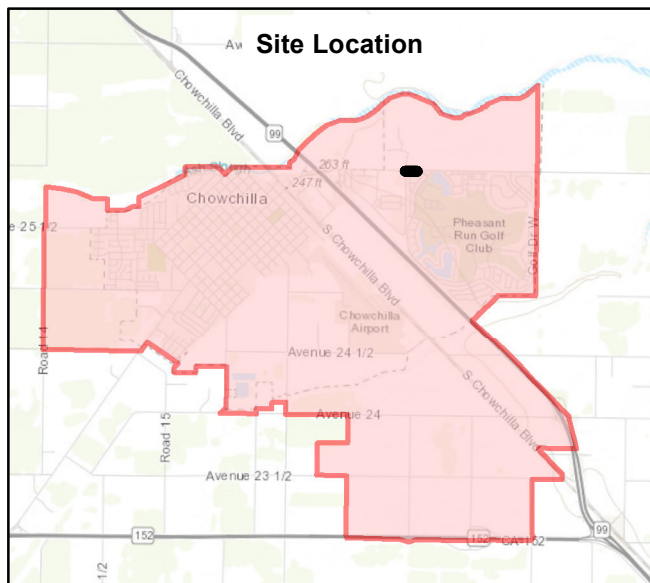
0 200 400  
Feet

1 inch = 200 feet



Service Layer Credits: Source: Esri, DigitalGlobe, GeoEye, Earthstar Geographics, CNES/Airbus DS, USDA, USGS, AeroGRID, IGN, and the GIS User Community  
Sources: Esri, HERE, Garmin, Intermap, Increment P Corp., GEBCO, USGS, FAO, NPS, NRCAN, GeoBase, IGN, Kadaster NL, Ordnance Survey, Esri Japan, METI, Esri China (Hong Kong), (c) OpenStreetMap contributors, and the GIS User Community





## City of Chowchilla Housing Element (2020-2023) Government Property Inventory

**ID Number #120**

**Assessor's Parcel Number - 014-050-059**


**Situs Address - NO SITUS**

**Government Entity - City of Chowchilla**

**Current Use - Right-of-Way**

**Suitable Development Site - No**

**Property Description - The right-of-way for Avenue 26 is not suitable to develop for housing**

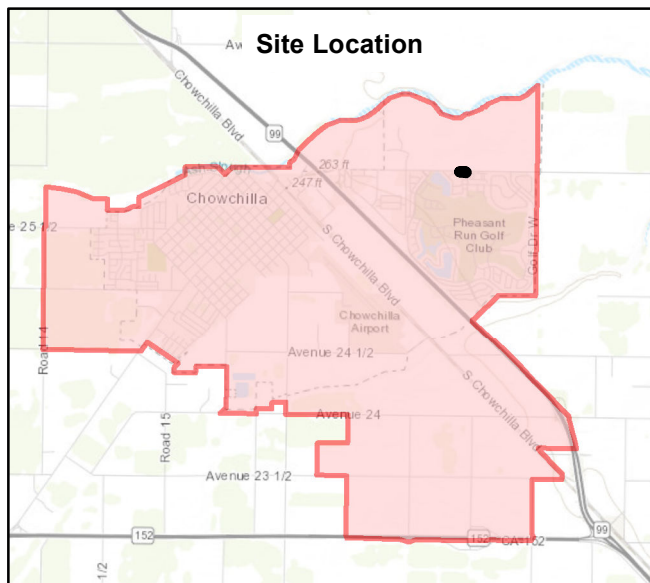
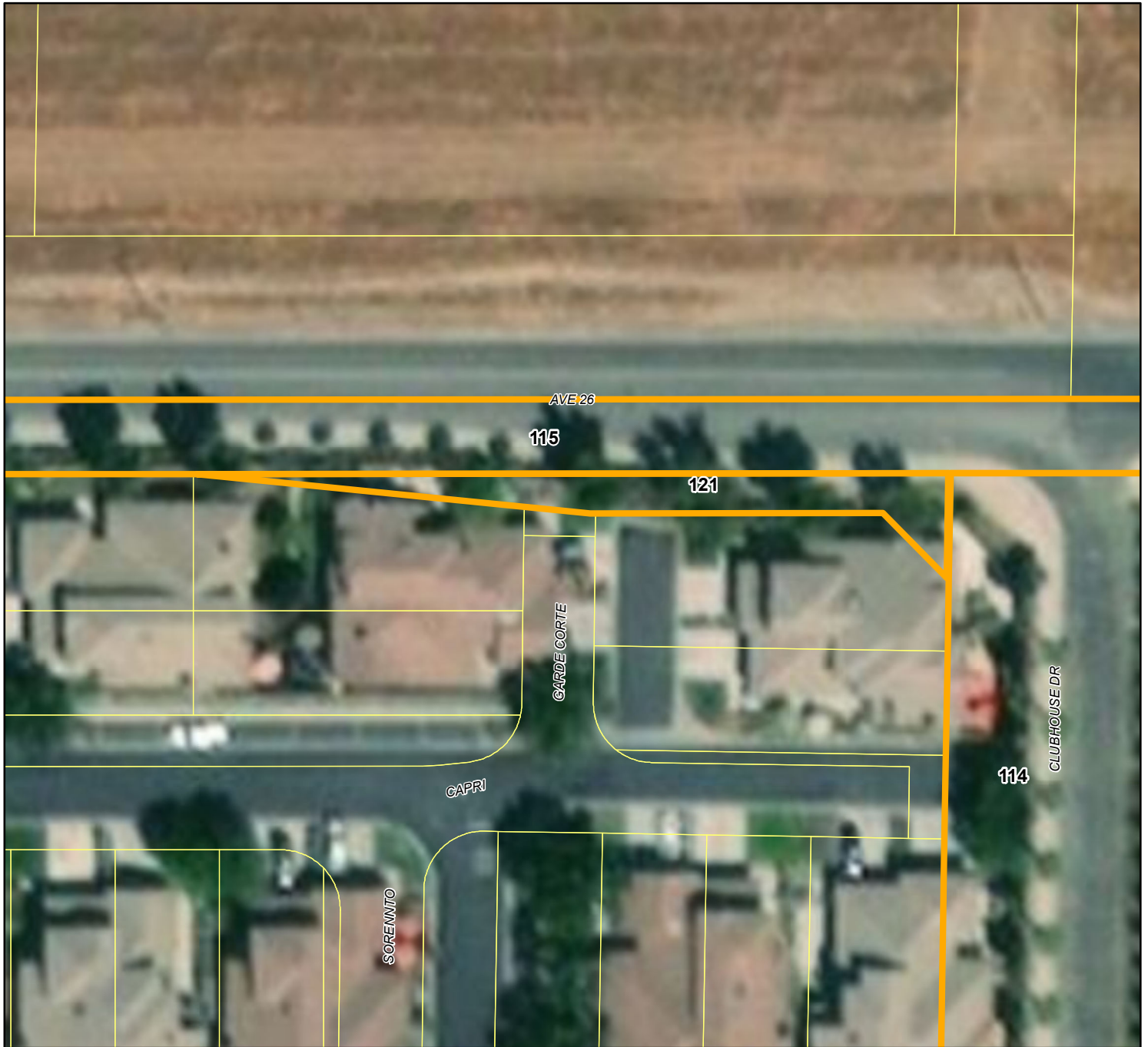


1 inch = 80 feet



Service Layer Credits: Source: Esri, DigitalGlobe, GeoEye, Earthstar Geographics, CNES/Airbus DS, USDA, USGS, AeroGRID, IGN, and the GIS User Community  
Sources: Esri, HERE, Garmin, Intermap, increment P Corp., GEBCO, USGS, FAO, NPS, NRCAN, GeoBase, IGN, Kadaster NL, Ordnance Survey, Esri Japan, METI, Esri China (Hong Kong), (c) OpenStreetMap contributors, and the GIS User Community





## City of Chowchilla Housing Element (2020-2023) Government Property Inventory

**ID Number #121**

**Assessor's Parcel Number - 014-200-078**


**Situs Address - NO SITUS**

**Government Entity - City of Chowchilla**

**Current Use - Right-of-Way**

**Suitable Development Site - No**

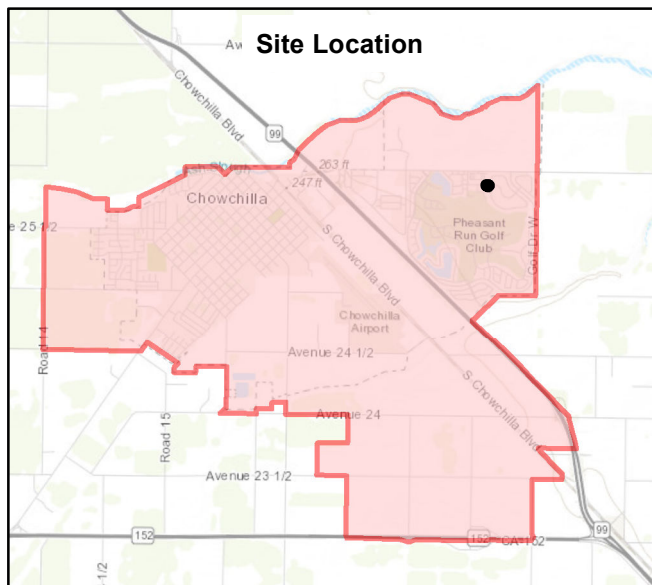
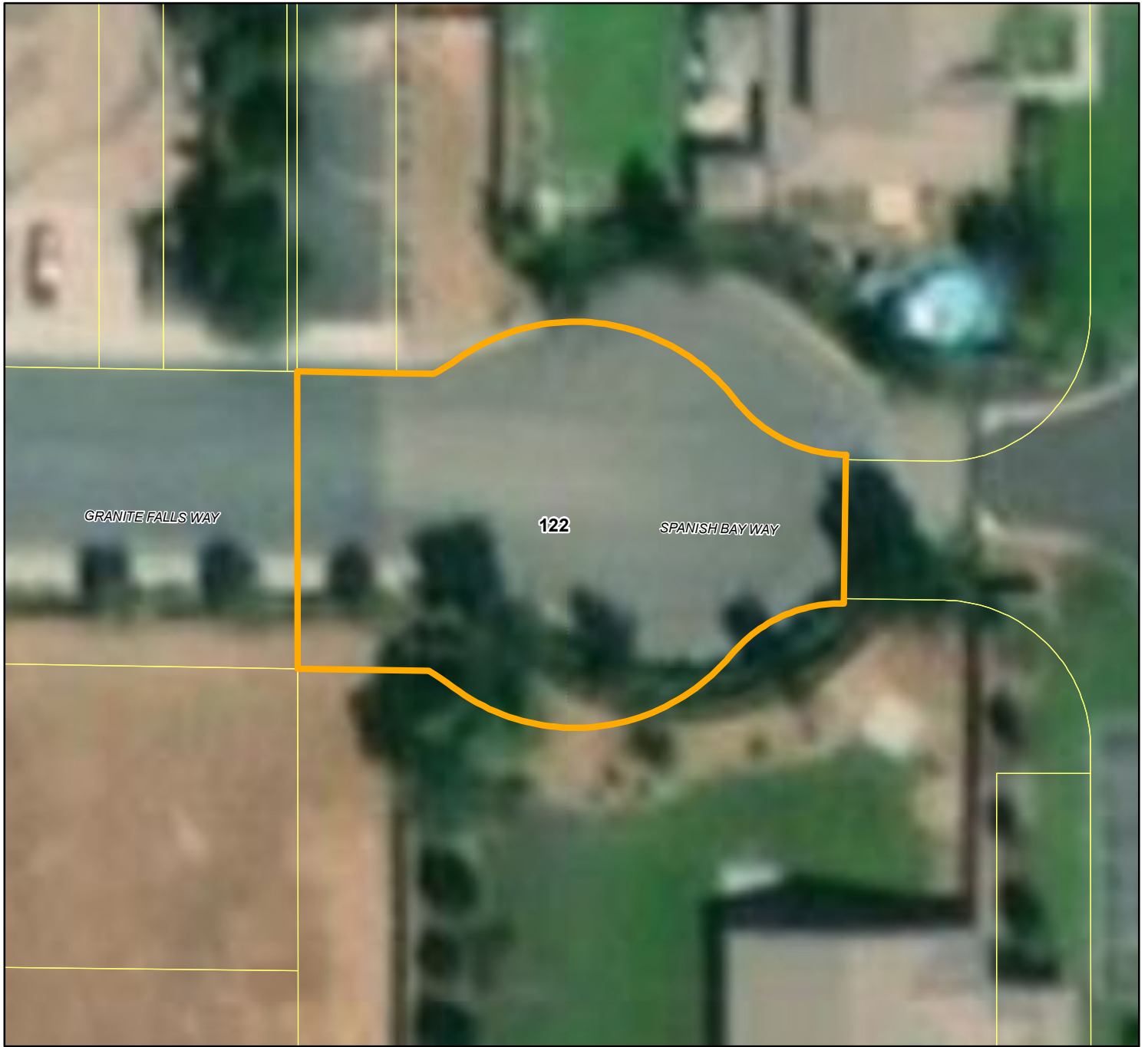
**Property Description - The right-of-way for Avenue 26 is not suitable to develop for housing**



1 inch = 50 feet



Service Layer Credits: Source: Esri, DigitalGlobe, GeoEye, Earthstar Geographics, CNES/Airbus DS, USDA, USGS, AeroGRID, IGN, and the GIS User Community  
Sources: Esri, HERE, Garmin, Intermap, increment P Corp., GEBCO, USGS, FAO, NPS, NRCAN, GeoBase, IGN, Kadaster NL, Ordnance Survey, Esri Japan, METI, Esri China (Hong Kong), (c) OpenStreetMap contributors, and the GIS User Community



## City of Chowchilla Housing Element (2020-2023) Government Property Inventory

**ID Number #122**

**Assessor's Parcel Number - 014-230-013**


**Situs Address - NO SITUS**

**Government Entity - City of Chowchilla**

**Current Use - Right-of-Way**

**Suitable Development Site - No**

**Property Description - The right-of-way for Granite Falls Way and Spanish Bay Way is not suitable to develop for housing**

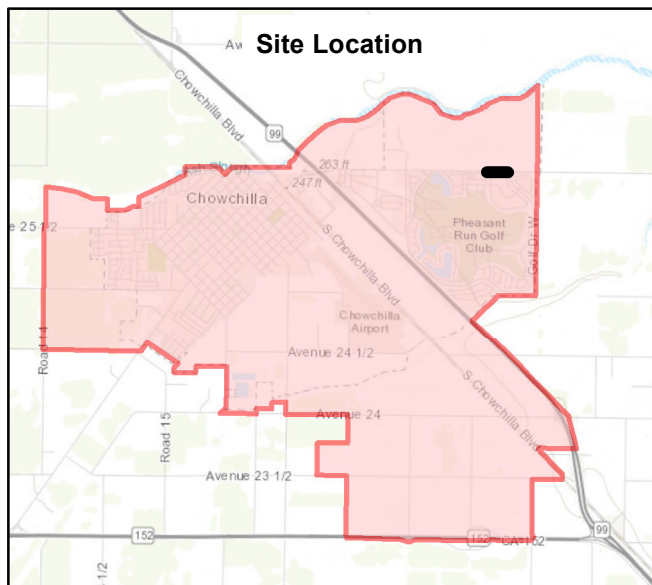


1 inch = 30 feet



Service Layer Credits: Source: Esri, DigitalGlobe, GeoEye, Earthstar Geographics, CNES/Airbus DS, USDA, USGS, AeroGRID, IGN, and the GIS User Community  
Sources: Esri, HERE, Garmin, Intermap, Increment P Corp., GEBCO, USGS, FAO, NPS, NRCAN, GeoBase, IGN, Kadaster NL, Ordnance Survey, Esri Japan, METI, Esri China (Hong Kong), (c) OpenStreetMap contributors, and the GIS User Community





## City of Chowchilla Housing Element (2020-2023) Government Property Inventory

**ID Number #123**

**Assessor's Parcel Number - 014-231-044**

**Situs Address - NO SITUS**

**Government Entity - City of Chowchilla**

**Current Use - Right-of-Way**

**Suitable Development Site - No**

**Property Description - The right-of-way for Avenue 26 is not suitable to develop for housing**

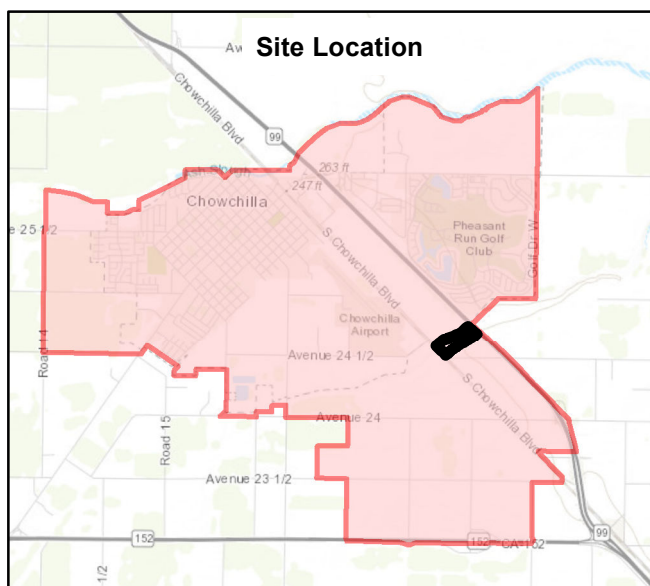

0 150 300  
Feet

1 inch = 150 feet



Service Layer Credits: Source: Esri, DigitalGlobe, GeoEye, Earthstar Geographics, CNES/Airbus DS, USDA, USGS, AeroGRID, IGN, and the GIS User Community  
Sources: Esri, HERE, Garmin, Intermap, increment P Corp., GEBCO, USGS, FAO, NPS, NRCAN, GeoBase, IGN, Kadaster NL, Ordnance Survey, Esri Japan, METI, Esri China (Hong Kong), (c) OpenStreetMap contributors, and the GIS User Community





## City of Chowchilla Housing Element (2020-2023) Government Property Inventory

**ID Number #124**

**Assessor's Parcel Number - 002-350-019**

**Situs Address - NO SITUS**

**Government Entity - Chowchilla Water District**

**Current Use - River Bottom**

**Suitable Development Site - No**

**Property Description - The portion of the Berenda Slough is not suitable to develop for housing**

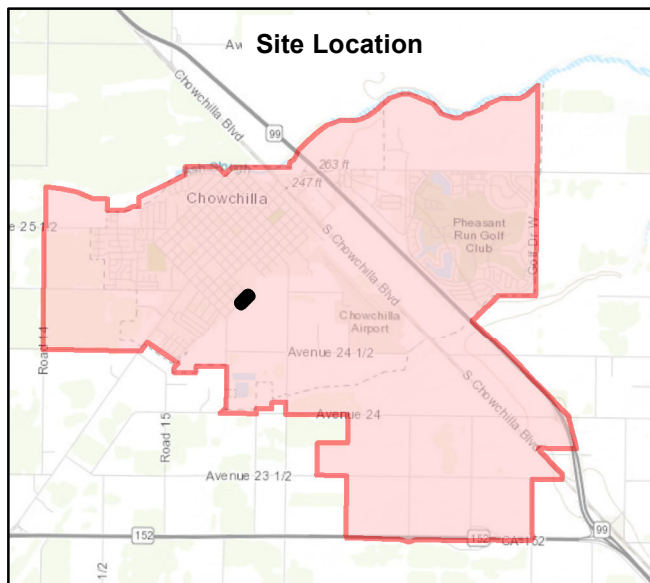
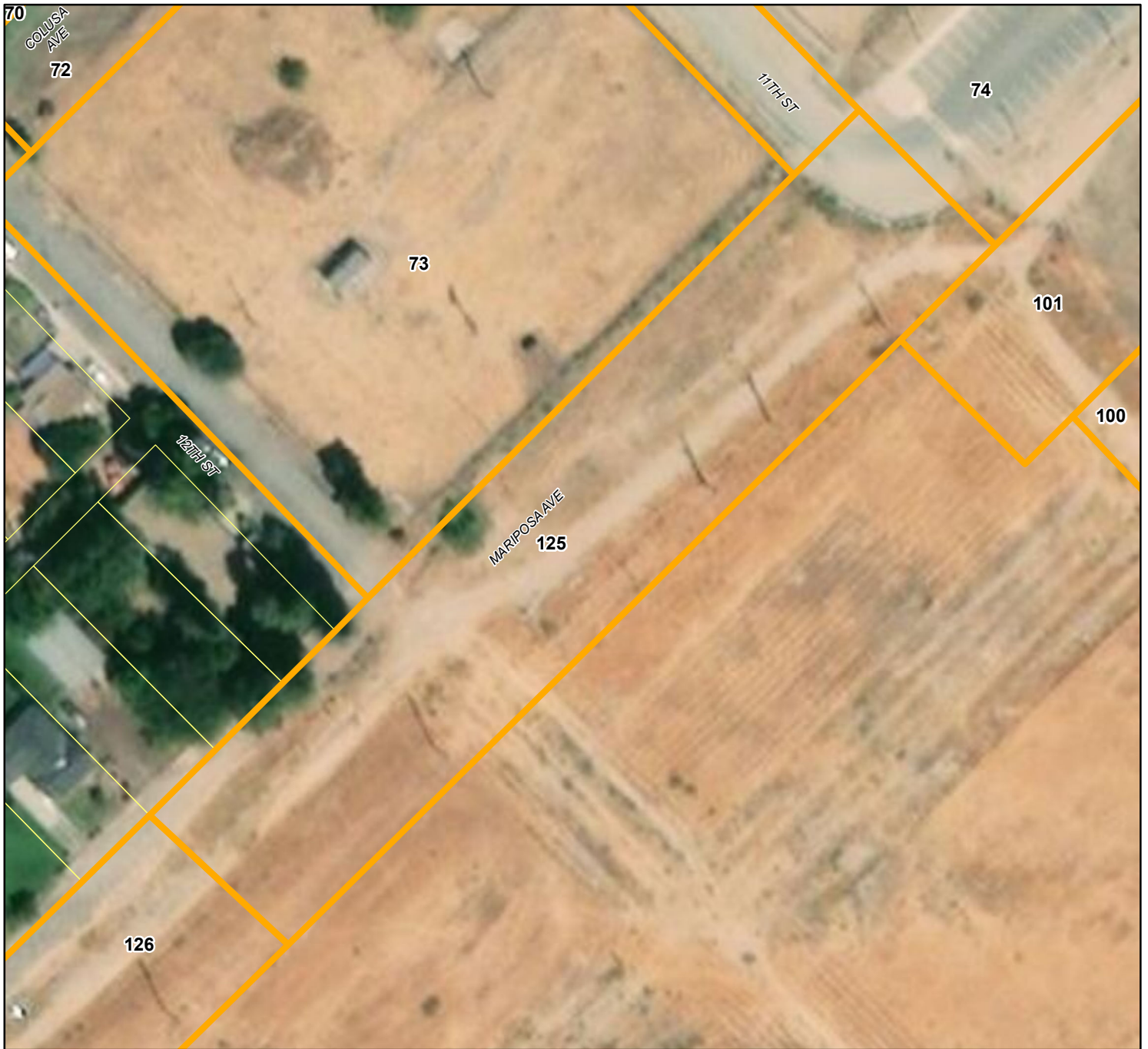
0 330 660 Feet

1 inch = 330 feet



Service Layer Credits: Source: Esri, DigitalGlobe, GeoEye, Earthstar Geographics, CNES/Airbus DS, USDA, USGS, AeroGRID, IGN, and the GIS User Community  
Sources: Esri, HERE, Garmin, InMap, Increment P Corp., GEBCO, USGS, FAO, NPS, NRCAN, GeoBase, IGN, Kadaster NL, Ordnance Survey, Esri Japan, METI, Esri China (Hong Kong), (c) OpenStreetMap contributors, and the GIS User Community





## City of Chowchilla Housing Element (2020-2023) Government Property Inventory

**ID Number #125**

**Assessor's Parcel Number - 002-148-002**

**Situs Address - NO SITUS**

**Government Entity - Chowchilla Redevelopment Agency**

**Current Use - Right-of-Way**

**Suitable Development Site - No**

**Property Description - The right-of-way for Mariposa Avenue is not suitable to develop for housing**

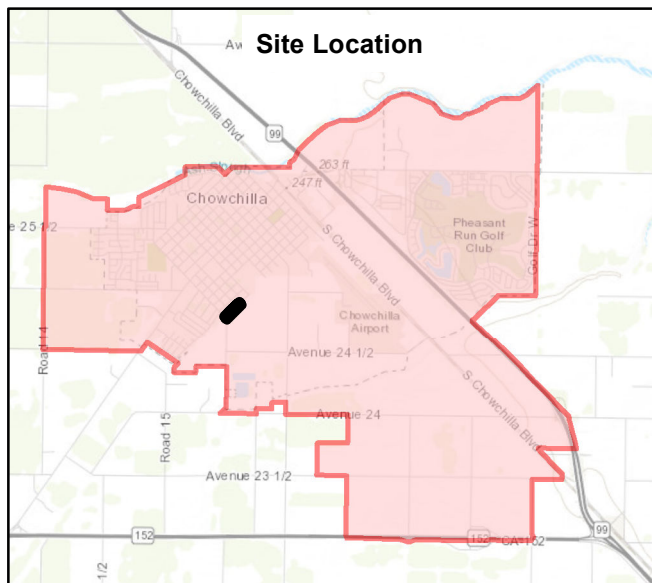
0 80 160  
Feet

1 inch = 80 feet



Service Layer Credits: Source: Esri, DigitalGlobe, GeoEye, Earthstar Geographics, CNES/Airbus DS, USDA, USGS, AeroGRID, IGN, and the GIS User Community  
Sources: Esri, HERE, Garmin, Intermap, Increment P Corp., GEBCO, USGS, FAO, NPS, NRCAN, GeoBase, IGN, Kadaster NL, Ordnance Survey, Esri Japan, METI, Esri China (Hong Kong), (c) OpenStreetMap contributors, and the GIS User Community





## City of Chowchilla Housing Element (2020-2023) Government Property Inventory

**ID Number #126**

**Assessor's Parcel Number - 002-144-012**

**Situs Address - NO SITUS**

**Government Entity - City of Chowchilla**

**Current Use - Right-of-Way**

**Suitable Development Site - No**

**Property Description - The right-of-way for Mariposa Avenue is not suitable to develop for housing**

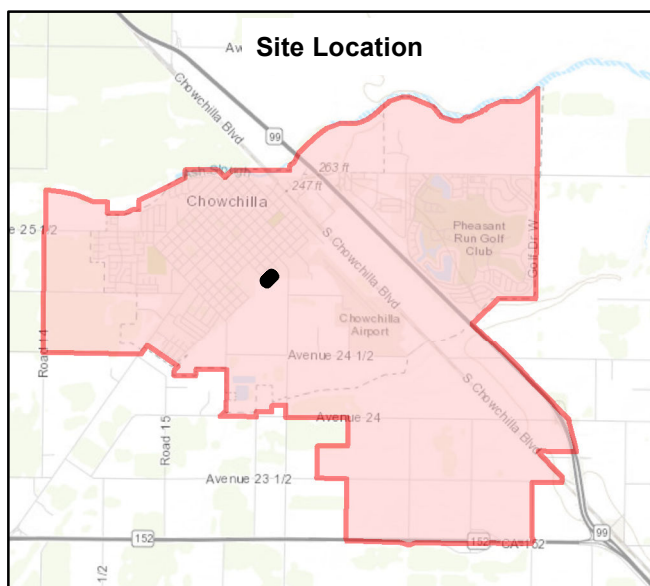
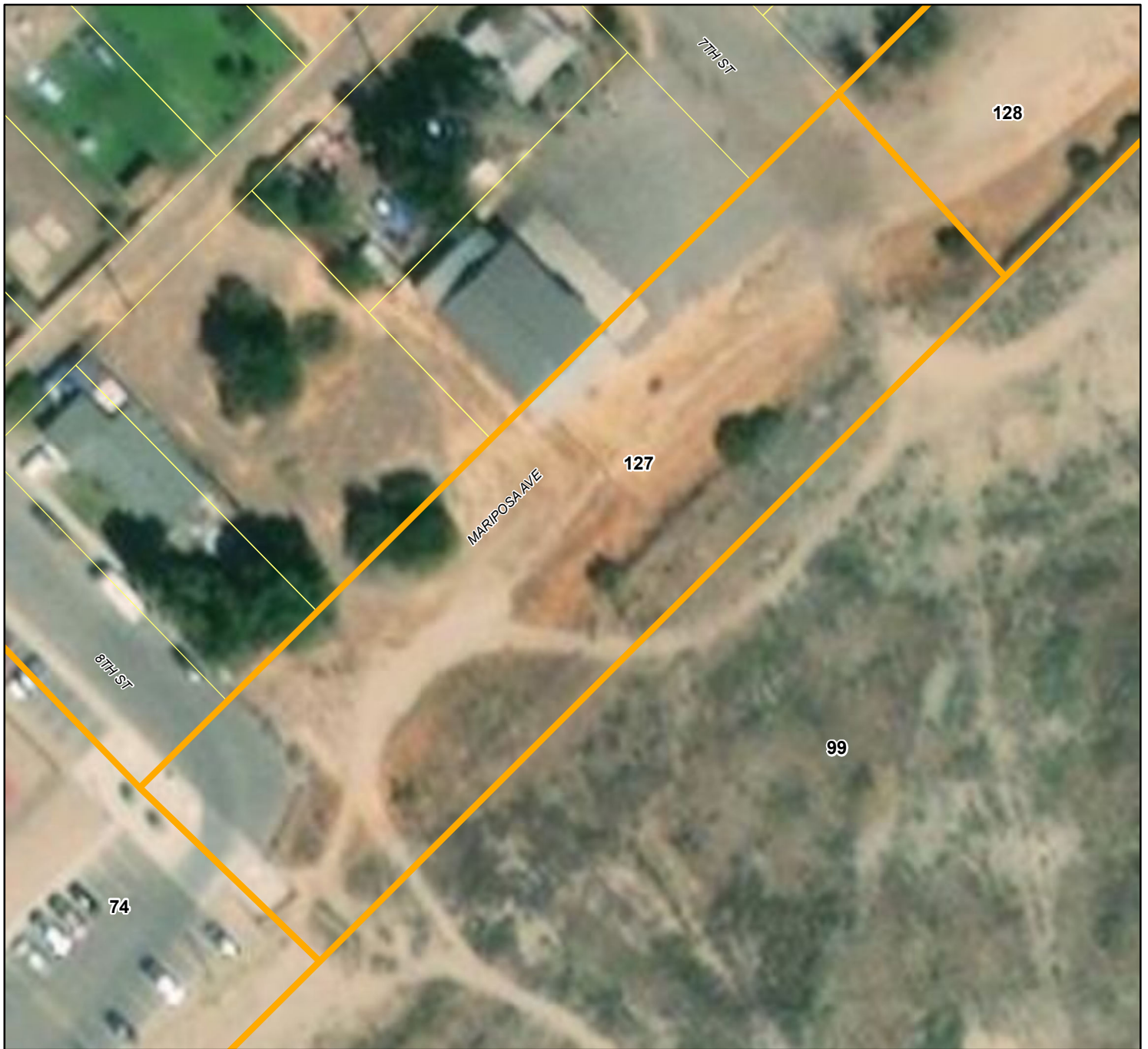
0 100 200  
Feet

1 inch = 100 feet



Service Layer Credits: Source: Esri, DigitalGlobe, GeoEye, Earthstar Geographics, CNES/Airbus DS, USDA, USGS, AeroGRID, IGN, and the GIS User Community  
Sources: Esri, HERE, Garmin, Intermap, Increment P Corp., GEBCO, USGS, FAO, NPS, NRCAN, GeoBase, IGN, Kadaster NL, Ordnance Survey, Esri Japan, METI, Esri China (Hong Kong), (c) OpenStreetMap contributors, and the GIS User Community





## City of Chowchilla Housing Element (2020-2023) Government Property Inventory

**ID Number #127**

**Assessor's Parcel Number - 002-152-014**


**Situs Address - NO SITUS**

**Government Entity - Chowchilla Redevelopment Agency**

**Current Use - Right-of-Way**

**Suitable Development Site - No**

**Property Description - The right-of-way for Mariposa Avenue is not suitable to develop for housing**

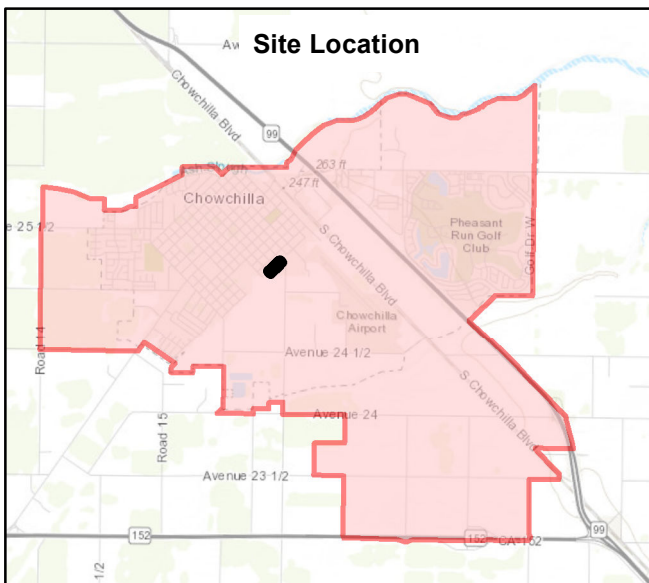
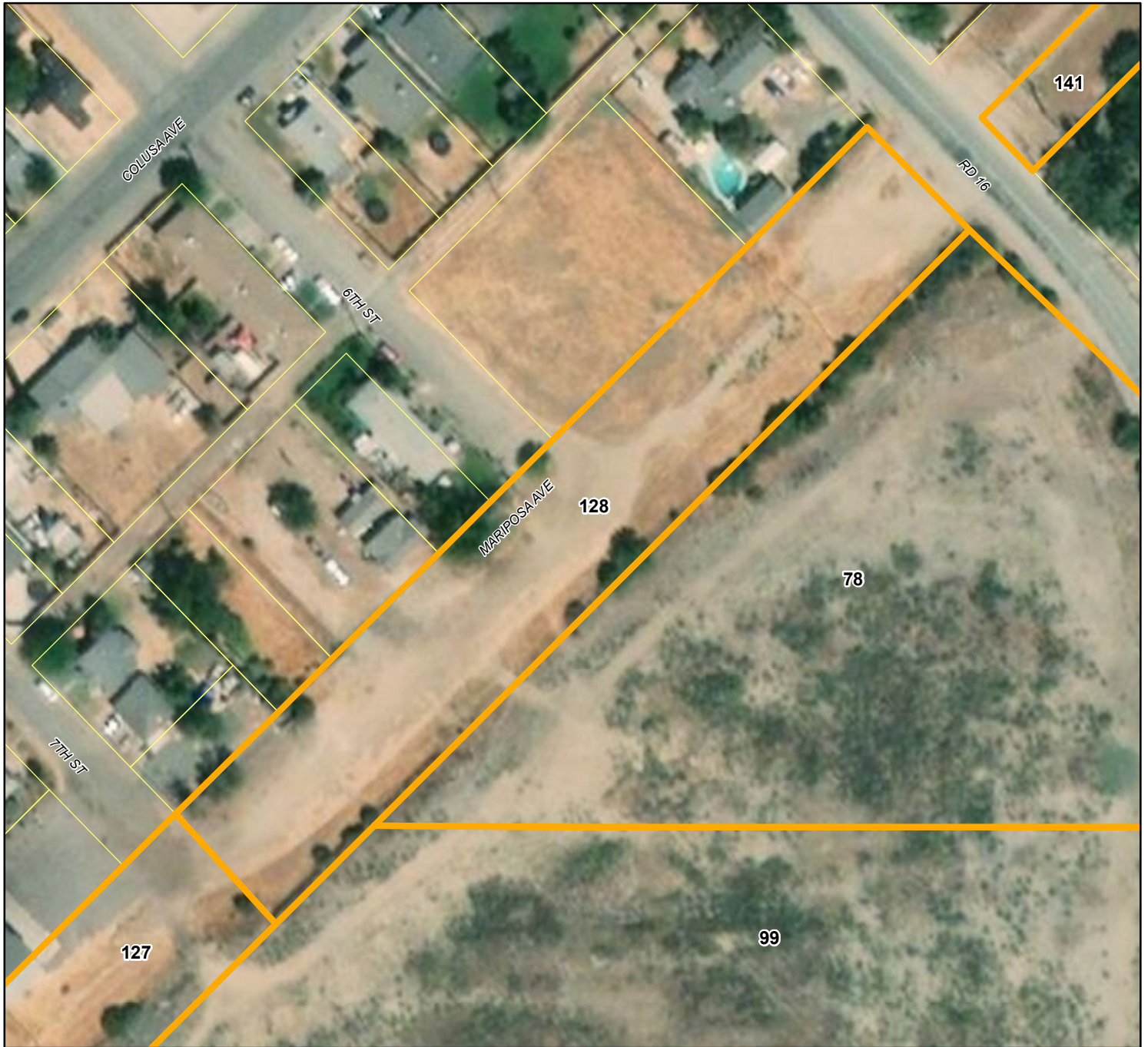


1 inch = 60 feet



Service Layer Credits: Source: Esri, DigitalGlobe, GeoEye, Earthstar Geographics, CNES/Airbus DS, USDA, USGS, AeroGRID, IGN, and the GIS User Community  
Sources: Esri, HERE, Garmin, Intermap, Increment P Corp., GEBCO, USGS, FAO, NPS, NRCAN, GeoBase, IGN, Kadaster NL, Ordnance Survey, Esri Japan, METI, Esri China (Hong Kong), (c) OpenStreetMap contributors, and the GIS User Community





## City of Chowchilla Housing Element (2020-2023) Government Property Inventory

**ID Number #128**

**Assessor's Parcel Number - 002-164-015**

**Situs Address - NO SITUS**

**Government Entity - Chowchilla Redevelopment Agency**

**Current Use - Right-of-Way**

**Suitable Development Site - No**

**Property Description - The right-of-way for Mariposa Avenue is not suitable to develop for housing**

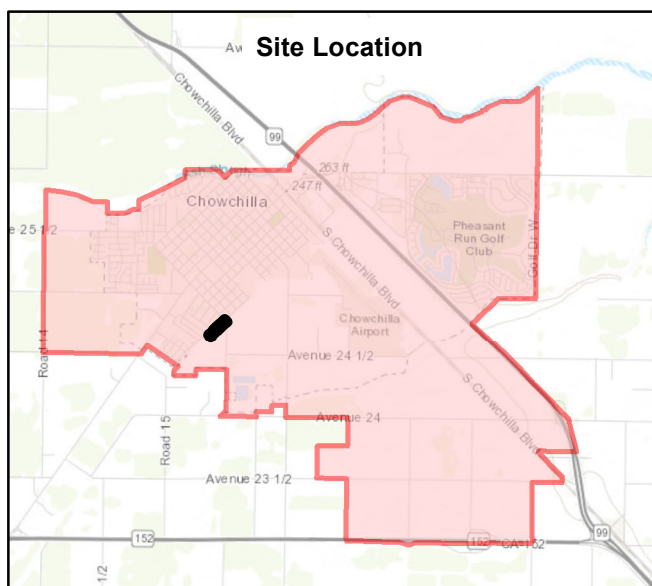
0 100 200  
Feet

1 inch = 100 feet



Service Layer Credits: Source: Esri, DigitalGlobe, GeoEye, Earthstar Geographics, CNES/Airbus DS, USDA, USGS, AeroGRID, IGN, and the GIS User Community  
Sources: Esri, HERE, Garmin, Intermap, increment P Corp., GEBCO, USGS, FAO, NPS, NRCAN, GeoBase, IGN, Kadaster NL, Ordnance Survey, Esri Japan, METI, Esri China (Hong Kong), (c) OpenStreetMap contributors, and the GIS User Community





## City of Chowchilla Housing Element (2020-2023) Government Property Inventory

**ID Number #129**

**Assessor's Parcel Number - 002-130-066**

**Situs Address - NO SITUS**

**Government Entity - City of Chowchilla**

**Current Use - Right-of-Way**

**Suitable Development Site - No**

**Property Description - The right-of-way for Mariposa Avenue is not suitable to develop for housing**

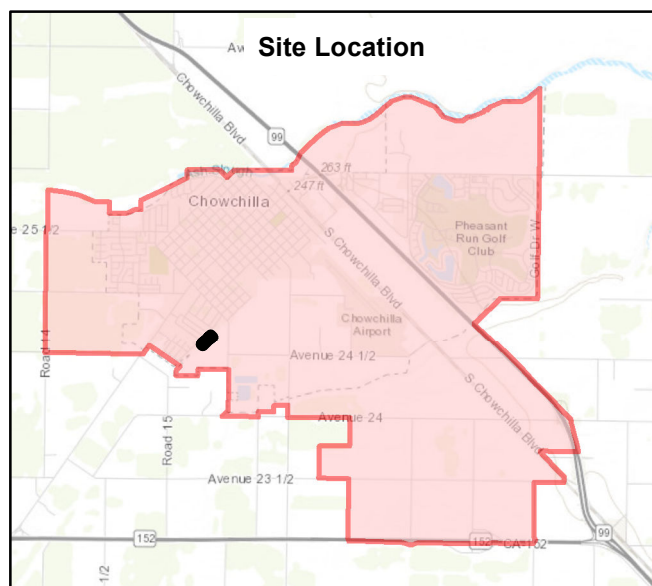

0 150 300  
Feet

1 inch = 150 feet



Service Layer Credits: Source: Esri, DigitalGlobe, GeoEye, Earthstar Geographics, CNES/Airbus DS, USDA, USGS, AeroGRID, IGN, and the GIS User Community  
Sources: Esri, HERE, Garmin, Intermap, Increment P Corp., GEBCO, USGS, FAO, NPS, NRCAN, GeoBase, IGN, Kadaster NL, Ordnance Survey, Esri Japan, METI, Esri China (Hong Kong), (c) OpenStreetMap contributors, and the GIS User Community





## City of Chowchilla Housing Element (2020-2023) Government Property Inventory

**ID Number #130**

**Assessor's Parcel Number - 002-235-094**


**Situs Address - NO SITUS**

**Government Entity - City of Chowchilla**

**Current Use - Right-of-Way**

**Suitable Development Site - No**

**Property Description - The right-of-way for Mariposa Avenue is not suitable to develop for housing**

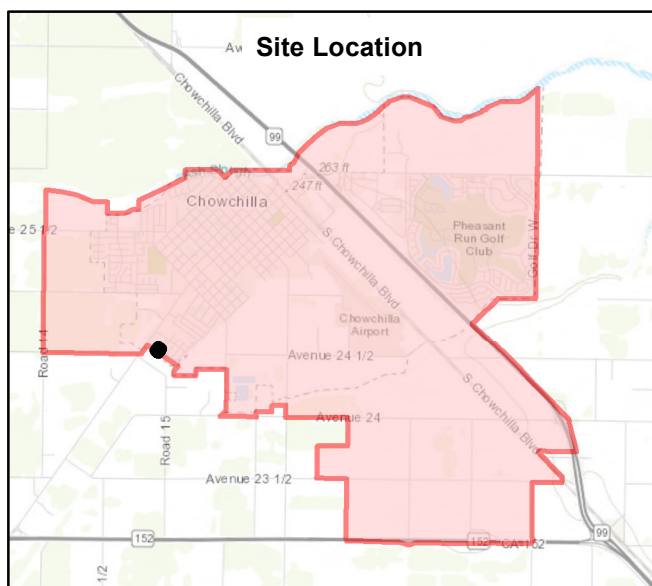


1 inch = 80 feet



Service Layer Credits: Source: Esri, DigitalGlobe, GeoEye, Earthstar Geographics, CNES/Airbus DS, USDA, USGS, AeroGRID, IGN, and the GIS User Community  
Sources: Esri, HERE, Garmin, Intermap, Increment P Corp., GEBCO, USGS, FAO, NPS, NRCAN, GeoBase, IGN, Kadaster NL, Ordnance Survey, Esri Japan, METI, Esri China (Hong Kong), (c) OpenStreetMap contributors, and the GIS User Community





## City of Chowchilla Housing Element (2020-2023) Government Property Inventory

**ID Number #131**

**Assessor's Parcel Number - 002-261-055**

**Situs Address - NO SITUS**

**Government Entity - City of Chowchilla**

**Current Use - Drainage Basin**

**Suitable Development Site - No**

**Property Description - The site is not suitable to develop for housing because it is a drainage basin**

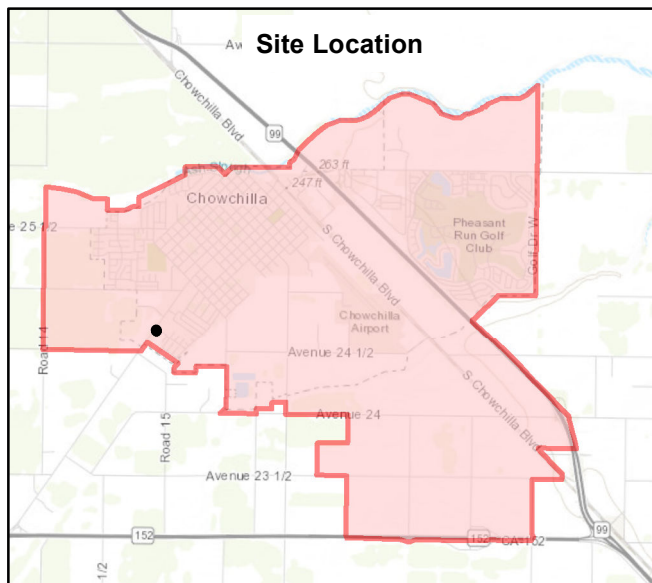
0 60 120  
Feet

1 inch = 60 feet



Service Layer Credits: Source: Esri, DigitalGlobe, GeoEye, Earthstar Geographics, CNES/Airbus DS, USDA, USGS, AeroGRID, IGN, and the GIS User Community  
Sources: Esri, HERE, Garmin, Intermap, increment P Corp., GEBCO, USGS, FAO, NPS, NRCAN, GeoBase, IGN, Kadaster NL, Ordnance Survey, Esri Japan, METI, Esri China (Hong Kong), (c) OpenStreetMap contributors, and the GIS User Community





## City of Chowchilla Housing Element (2020-2023) Government Property Inventory

**ID Number #132**  
**Assessor's Parcel Number - 002-260-005**  
**Situs Address - NO SITUS**  
**Government Entity - City of Chowchilla**  
**Current Use - Utility Site**  
**Suitable Development Site - No**  
**Property Description - The utility site is not suitable to develop for housing**

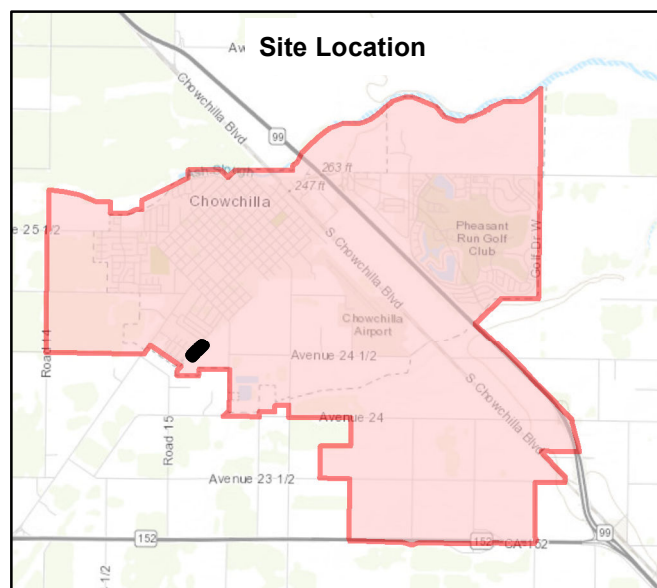
0 30 60 Feet

1 inch = 30 feet



Service Layer Credits: Source: Esri, DigitalGlobe, GeoEye, Earthstar Geographics, CNES/Airbus DS, USDA, USGS, AeroGRID, IGN, and the GIS User Community  
 Sources: Esri, HERE, Garmin, Intermap, Increment P Corp., GEBCO, USGS, FAO, NPS, NRCAN, GeoBase, IGN, Kadaster NL, Ordnance Survey, Esri Japan, METI, Esri China (Hong Kong), (c) OpenStreetMap contributors, and the GIS User Community





**City of Chowchilla  
Housing Element (2020-2023)  
Government Property Inventory**

ID Number #133

**Assessor's Parcel Number - 002-262-036**


**Situs Address - NO SITUS**

**Government Entity - City of Chowchilla**

### Current Use - Right-of-Way

**Suitable Development Site - No**

**Property Description** - The right-of-way for Mariposa Avenue is not suitable to develop for housing

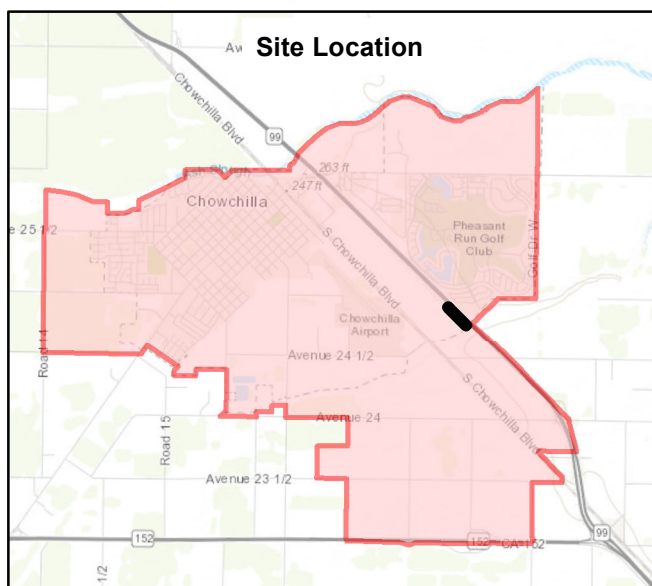



1 inch = 100 feet



Service Layer Credits: Source: Esri, DigitalGlobe, GeoEye, Earthstar Geographics, CNES/Airbus DS, USDA, USGS, AeroGRID, IGN, and the GIS User Community  
Sources: Esri, HERE, Garmin, Intermap, increment P Corp., GEBCO, USGS, FAO, NPS, NRCAN, GeoBase, IGN, Kadaster NL, Ordnance Survey, Esri Japan, METI, Esri China (Hong Kong), (c) OpenStreetMap contributors, and the GIS User Community





## City of Chowchilla Housing Element (2020-2023) Government Property Inventory

**ID Number #134**

**Assessor's Parcel Number - 002-250-065**

**Situs Address - NO SITUS**

**Government Entity - Chowchilla Redevelopment Agency**

**Current Use - Access Road**

**Suitable Development Site - No**

**Property Description - The site is an access road to the Berenda Slough. It is not suitable to develop for housing**

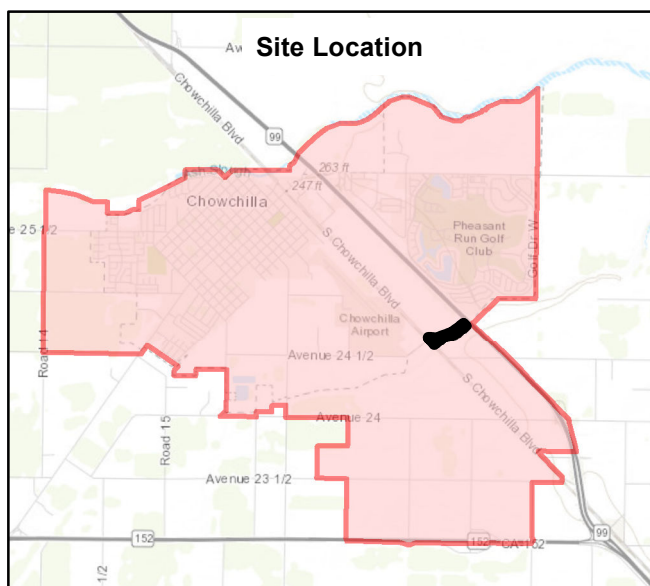
0 150 300  
Feet

1 inch = 150 feet



Service Layer Credits: Source: Esri, DigitalGlobe, GeoEye, Earthstar Geographics, CNES/Airbus DS, USDA, USGS, AeroGRID, IGN, and the GIS User Community  
Sources: Esri, HERE, Garmin, Intermap, Increment P Corp., GEBCO, USGS, FAO, NPS, NRCAN, GeoBase, IGN, Kadaster NL, Ordnance Survey, Esri Japan, METI, Esri China (Hong Kong), (c) OpenStreetMap contributors, and the GIS User Community





## City of Chowchilla Housing Element (2020-2023) Government Property Inventory

**ID Number #135**

**Assessor's Parcel Number - 002-250-063**

**Situs Address - NO SITUS**

**Government Entity - Chowchilla Redevelopment Agency**

**Current Use - Canal**

**Suitable Development Site - No**

**Property Description - The site is on a canal. It is not suitable to develop for housing.**

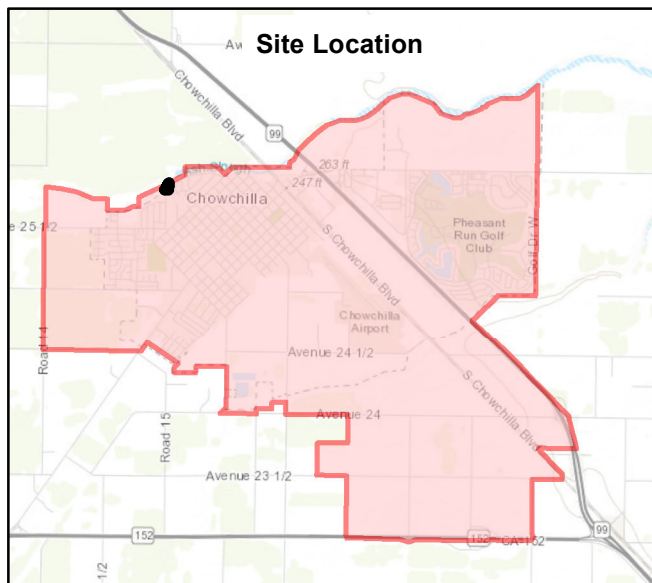
0 300 600  
Feet

1 inch = 300 feet



Service Layer Credits: Source: Esri, DigitalGlobe, GeoEye, Earthstar Geographics, CNES/Airbus DS, USDA, USGS, AeroGRID, IGN, and the GIS User Community  
Sources: Esri, HERE, Garmin, Intermap, Increment P Corp., GEBCO, USGS, FAO, NPS, NRCAN, GeoBase, IGN, Kadaster NL, Ordnance Survey, Esri Japan, METI, Esri China (Hong Kong), (c) OpenStreetMap contributors, and the GIS User Community





## City of Chowchilla Housing Element (2020-2023) Government Property Inventory

**ID Number #136**

**Assessor's Parcel Number - 001-320-004**

**Situs Address - NO SITUS**

**Government Entity - City of Chowchilla**

**Current Use - Drainage Basin**

**Suitable Development Site - No**

**Property Description - The site is not suitable to develop for housing because it includes a drainage basin**

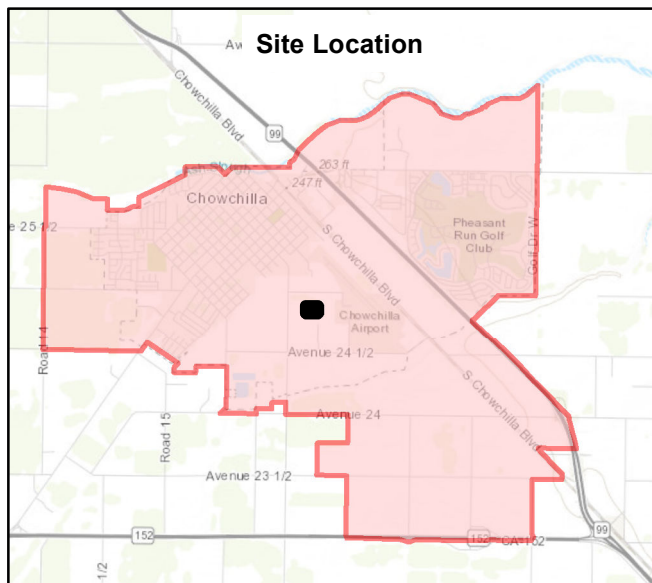
0 50 100  
Feet

1 inch = 50 feet



Service Layer Credits: Source: Esri, DigitalGlobe, GeoEye, Earthstar Geographics, CNES/Airbus DS, USDA, USGS, AeroGRID, IGN, and the GIS User Community  
Sources: Esri, HERE, Garmin, Intermap, Increment P Corp., GEBCO, USGS, FAO, NPS, NRCAN, GeoBase, IGN, Kadaster NL, Ordnance Survey, Esri Japan, METI, Esri China (Hong Kong), (c) OpenStreetMap contributors, and the GIS User Community





## City of Chowchilla Housing Element (2020-2023) Government Property Inventory

**ID Number #137**

**Assessor's Parcel Number - 002-320-016**

**Situs Address - NO SITUS**

**Government Entity - City of Chowchilla**

**Current Use - Drainage Basin**

**Suitable Development Site - No**

**Property Description - The site is not suitable to develop for housing because it includes a drainage basin**

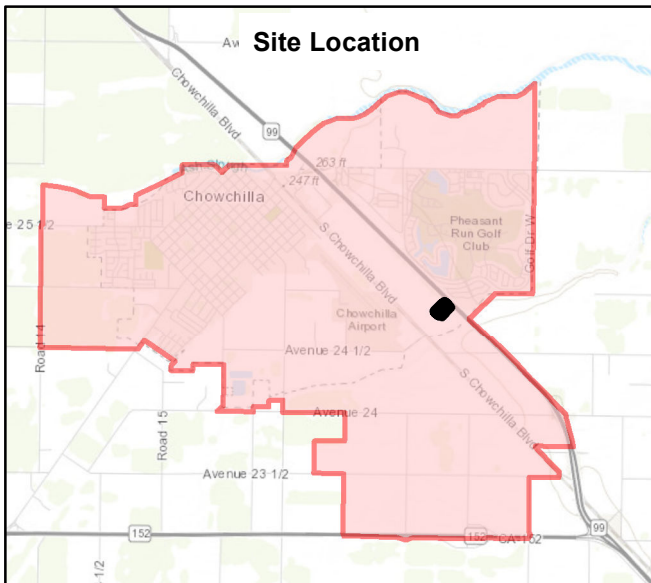
0 100 200  
Feet

1 inch = 100 feet



Service Layer Credits: Source: Esri, DigitalGlobe, GeoEye, Earthstar Geographics, CNES/Airbus DS, USDA, USGS, AeroGRID, IGN, and the GIS User Community  
Sources: Esri, HERE, Garmin, Intermap, increment P Corp., GEBCO, USGS, FAO, NPS, NRCAN, GeoBase, IGN, Kadaster NL, Ordnance Survey, Esri Japan, METI, Esri China (Hong Kong), (c) OpenStreetMap contributors, and the GIS User Community





## City of Chowchilla Housing Element (2020-2023) Government Property Inventory

**ID Number #138**

**Assessor's Parcel Number - 002-250-067**

**Situs Address - NO SITUS**

**Government Entity - City of Chowchilla**

**Current Use - Vacant**

**Suitable Development Site - Yes**

**Property Description - The site is an empty field that is suitable to develop for housing**

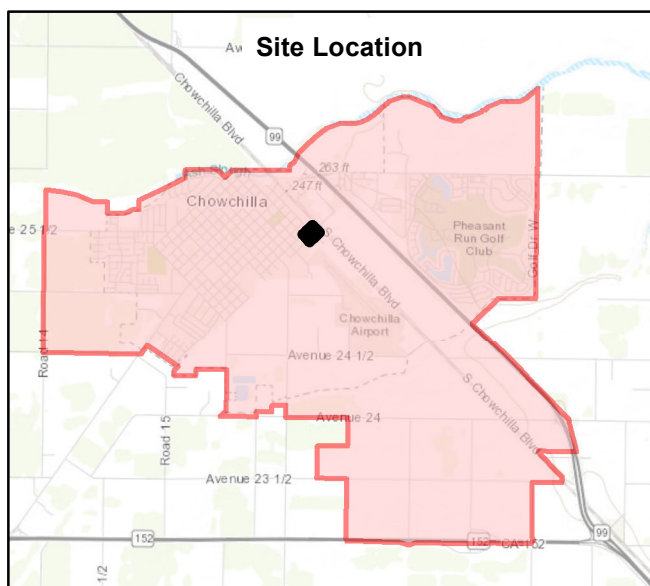

0 100 200  
Feet

1 inch = 100 feet



Service Layer Credits: Source: Esri, DigitalGlobe, GeoEye, Earthstar Geographics, CNES/Airbus DS, USDA, USGS, AeroGRID, IGN, and the GIS User Community  
Sources: Esri, HERE, Garmin, Intermap, Increment P Corp., GEBCO, USGS, FAO, NPS, NRCAN, GeoBase, IGN, Kadaster NL, Ordnance Survey, Esri Japan, METI, Esri China (Hong Kong), (c) OpenStreetMap contributors, and the GIS User Community





## City of Chowchilla Housing Element (2020-2023) Government Property Inventory

**ID Number #139**

**Assessor's Parcel Number - 002-175-003**

**Situs Address - NO SITUS**

**Government Entity - City of Chowchilla**

**Current Use - Partial Vacancy**

**Suitable Development Site - Yes**

**Property Description -** Aside from the industrial operation, the southern portion of the site on Colusa Avenue and 1st Street is largely suitable to develop for housing

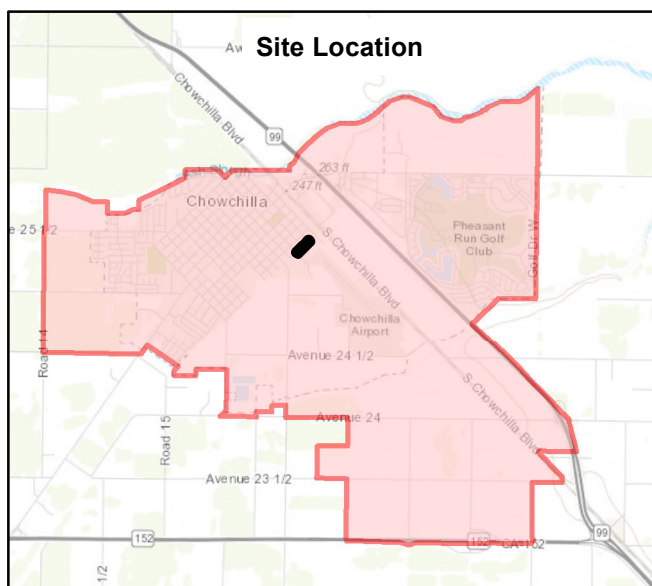
0 100 200  
Feet

1 inch = 100 feet



Service Layer Credits: Source: Esri, DigitalGlobe, GeoEye, Earthstar Geographics, CNES/Airbus DS, USDA, USGS, AeroGRID, IGN, and the GIS User Community  
Sources: Esri, HERE, Garmin, Intermap, Increment P Corp., GEBCO, USGS, FAO, NPS, NRCAN, GeoBase, IGN, Kadaster NL, Ordnance Survey, Esri Japan, METI, Esri China (Hong Kong), (c) OpenStreetMap contributors, and the GIS User Community





## City of Chowchilla Housing Element (2020-2023) Government Property Inventory

**ID Number #140**

**Assessor's Parcel Number - 002-172-036**


**Situs Address - NO SITUS**

**Government Entity - City of Chowchilla**

**Current Use - Right-of-Way**

**Suitable Development Site - No**

**Property Description - The right-of-way for Mariposa Avenue is not suitable to develop for housing**

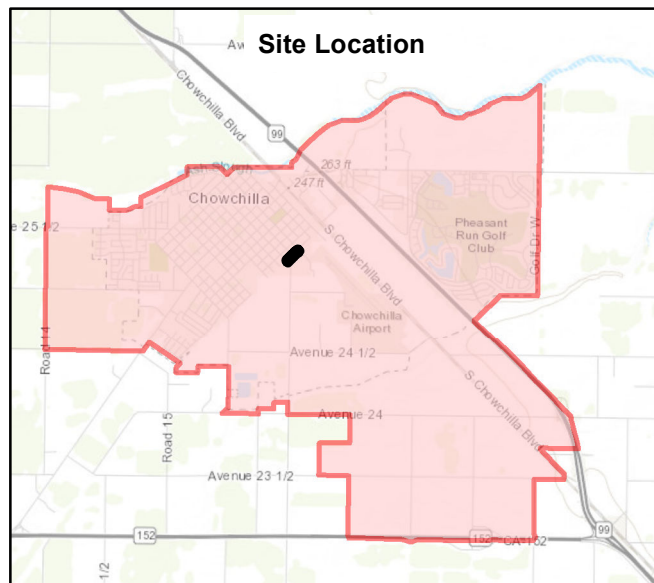


1 inch = 80 feet



Service Layer Credits: Source: Esri, DigitalGlobe, GeoEye, Earthstar Geographics, CNES/Airbus DS, USDA, USGS, AeroGRID, IGN, and the GIS User Community  
Sources: Esri, HERE, Garmin, Intermap, increment P Corp., GEBCO, USGS, FAO, NPS, NRCAN, GeoBase, IGN, Kadaster NL, Ordnance Survey, Esri Japan, METI, Esri China (Hong Kong), (c) OpenStreetMap contributors, and the GIS User Community





## City of Chowchilla Housing Element (2020-2023) Government Property Inventory

**ID Number #141**

**Assessor's Parcel Number - 002-166-002**


**Situs Address - NO SITUS**

**Government Entity - City of Chowchilla**

**Current Use - Right-of-Way**

**Suitable Development Site - No**

**Property Description - The right-of-way for Mariposa Avenue is not suitable to develop for housing**

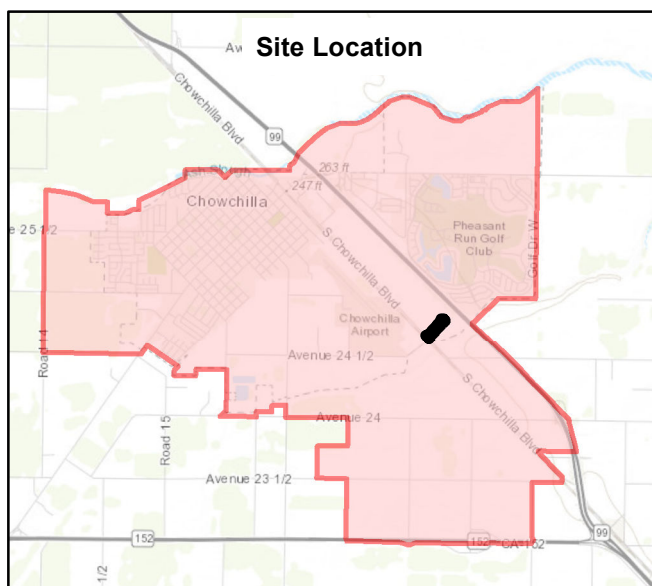
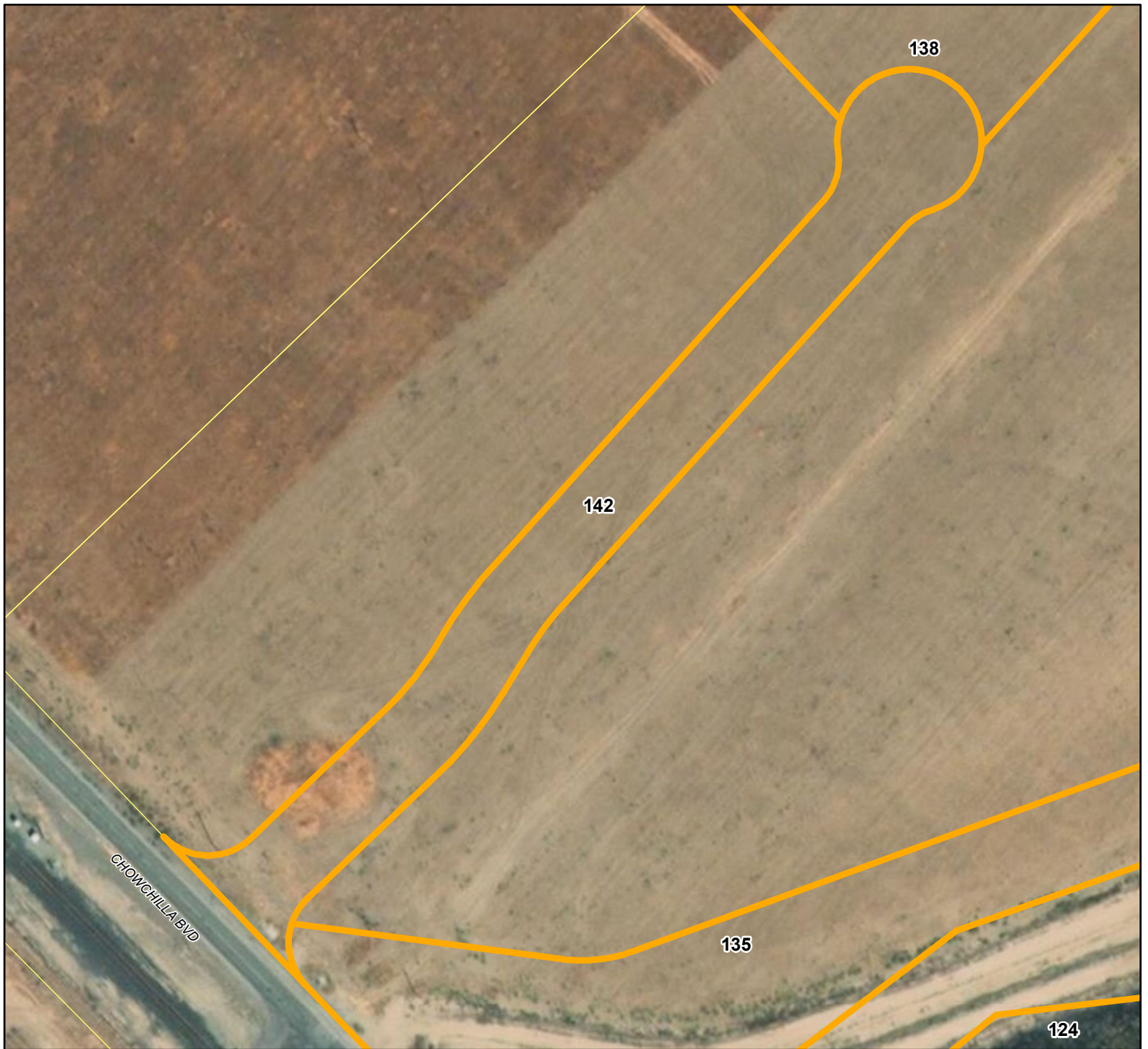


1 inch = 80 feet



Service Layer Credits: Source: Esri, DigitalGlobe, GeoEye, Earthstar Geographics, CNES/Airbus DS, USDA, USGS, AeroGRID, IGN, and the GIS User Community  
Sources: Esri, HERE, Garmin, Intermap, Increment P Corp., GEBCO, USGS, FAO, NPS, NRCAN, GeoBase, IGN, Kadaster NL, Ordnance Survey, Esri Japan, METI, Esri China (Hong Kong), (c) OpenStreetMap contributors, and the GIS User Community





## City of Chowchilla Housing Element (2020-2023) Government Property Inventory

**ID Number #142**

**Assessor's Parcel Number - 002-250-072**

**Situs Address - NO SITUS**

**Government Entity - City of Chowchilla**

**Current Use - Right-of-Way**

**Suitable Development Site - No**

**Property Description - The right-of-way for Chowchilla Boulevard is not suitable to develop for housing**

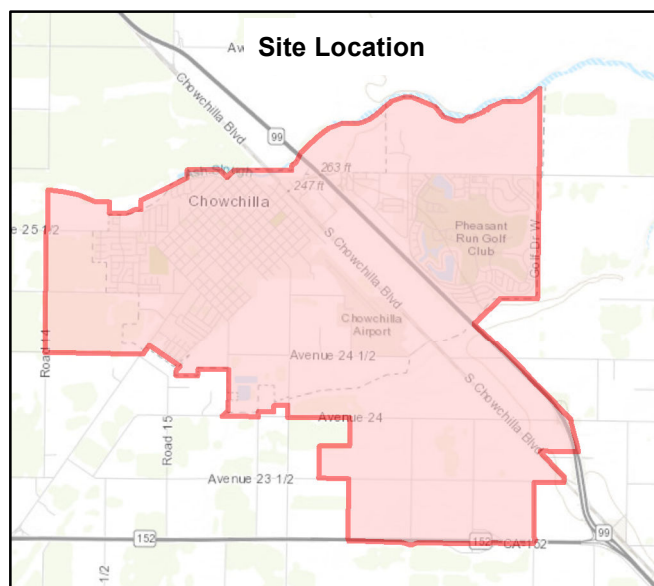
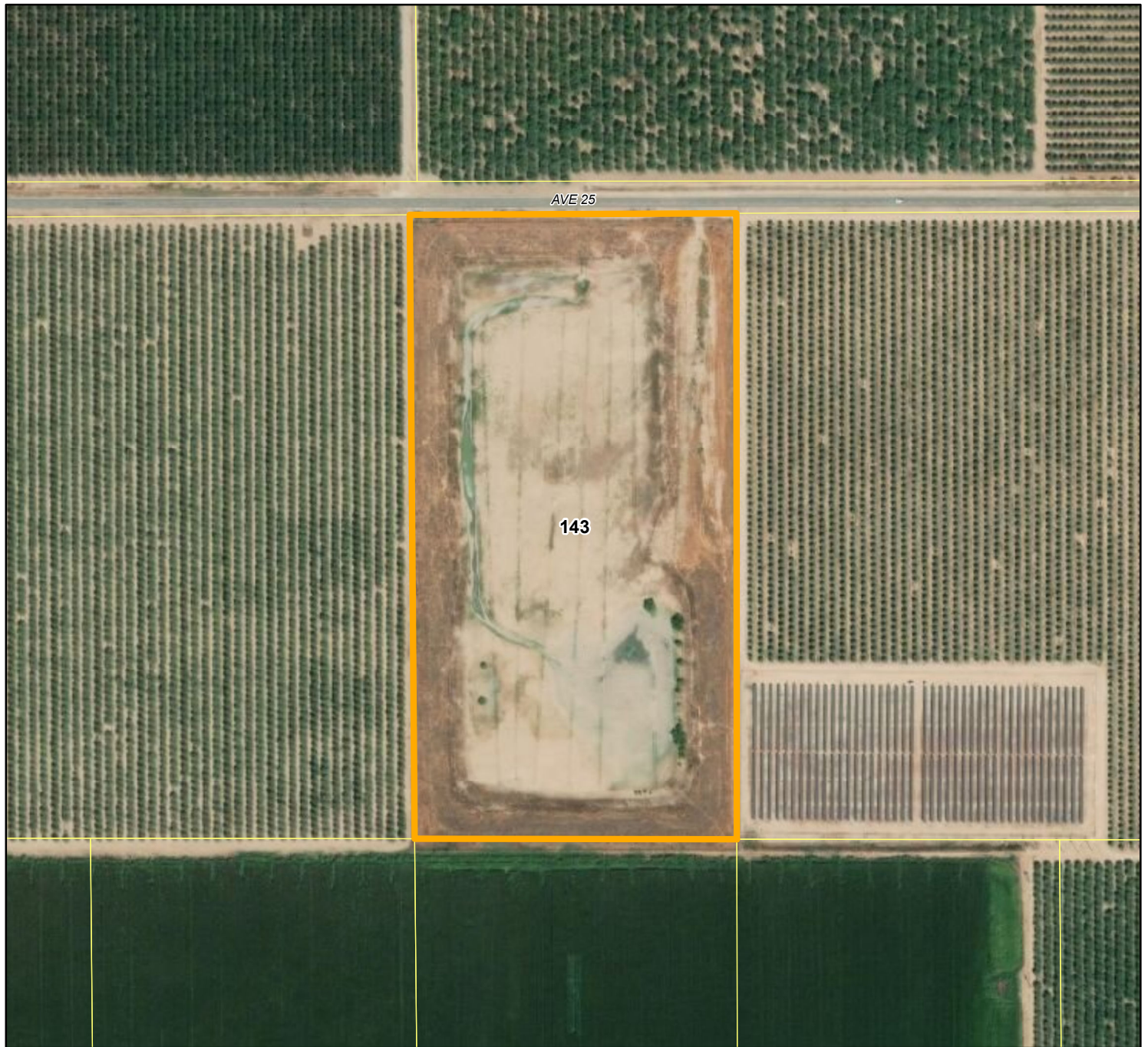
0 140 280  
Feet

1 inch = 140 feet



Service Layer Credits: Source: Esri, DigitalGlobe, GeoEye, Earthstar Geographics, CNES/Airbus DS, USDA, USGS, AeroGRID, IGN, and the GIS User Community  
Sources: Esri, HERE, Garmin, Intermap, increment P Corp., GEBCO, USGS, FAO, NPS, NRCAN, GeoBase, IGN, Kadaster NL, Ordnance Survey, Esri Japan, METI, Esri China (Hong Kong), (c) OpenStreetMap contributors, and the GIS User Community





## City of Chowchilla Housing Element (2020-2023) Government Property Inventory

**ID Number #143**

**Assessor's Parcel Number - 001-230-033**

**Situs Address - NO SITUS**

**Government Entity - City of Chowchilla**

**Current Use - Drainage Basin**

**Suitable Development Site - No**

**Property Description -** The site is a drainage basin that is outside of the city limits. It is not suitable to develop for housing.

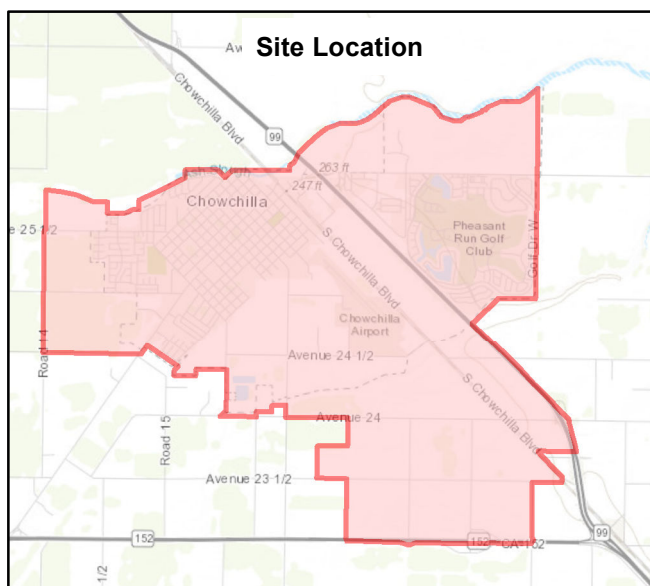
0 300 600  
Feet

1 inch = 300 feet



Service Layer Credits: Source: Esri, DigitalGlobe, GeoEye, Earthstar Geographics, CNES/Airbus DS, USDA, USGS, AeroGRID, IGN, and the GIS User Community  
Sources: Esri, HERE, Garmin, Intermap, Increment P Corp., GEBCO, USGS, FAO, NPS, NRCAN, GeoBase, IGN, Kadaster NL, Ordnance Survey, Esri Japan, METI, Esri China (Hong Kong), (c) OpenStreetMap contributors, and the GIS User Community





## City of Chowchilla Housing Element (2020-2023) Government Property Inventory

**ID Number #144**

**Assessor's Parcel Number - 025-090-005**

**Situs Address - NO SITUS**

**Government Entity - Chowchilla Water District**

**Current Use - River Bottom**

**Suitable Development Site - No**

**Property Description - The portion of Ash Slough is not suitable to develop for housing**

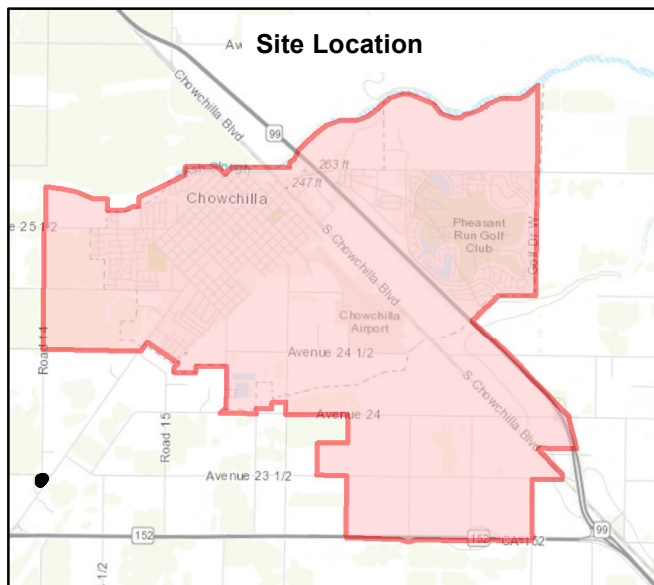
0 300 600  
Feet

1 inch = 300 feet



Service Layer Credits: Source: Esri, DigitalGlobe, GeoEye, Earthstar Geographics, CNES/Airbus DS, USDA, USGS, AeroGRID, IGN, and the GIS User Community  
Sources: Esri, HERE, Garmin, Intermap, increment P Corp., GEBCO, USGS, FAO, NPS, NRCAN, GeoBase, IGN, Kadaster NL, Ordnance Survey, Esri Japan, METI, Esri China (Hong Kong), (c) OpenStreetMap contributors, and the GIS User Community





## City of Chowchilla Housing Element (2020-2023) Government Property Inventory

**ID Number #145**

**Assessor's Parcel Number - 025-230-026**

**Situs Address - NO SITUS**

**Government Entity - County of Madera**

**Current Use - Well Site**

**Suitable Development Site - No**

**Property Description - The well site land locked within an existing developed area is not suitable to develop for housing**

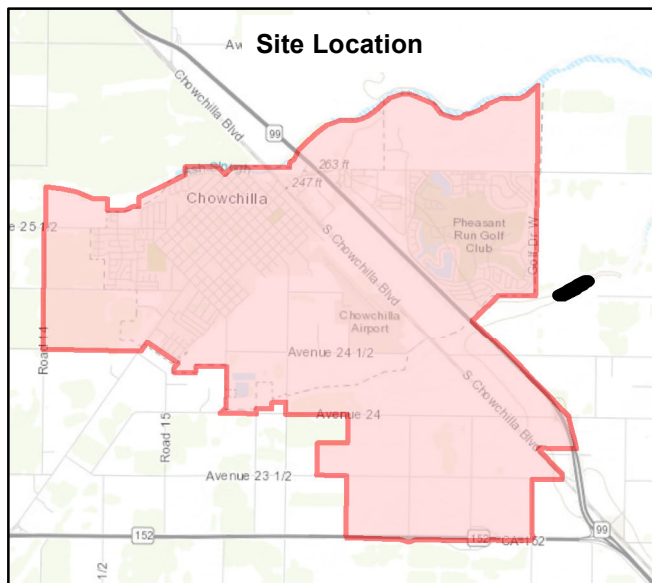
0 30 60 Feet

1 inch = 30 feet



Service Layer Credits: Source: Esri, DigitalGlobe, GeoEye, Earthstar Geographics, CNES/Airbus DS, USDA, USGS, AeroGRID, IGN, and the GIS User Community  
Sources: Esri, HERE, Garmin, Intermap, Increment P Corp., GEBCO, USGS, FAO, NPS, NRCAN, GeoBase, IGN, Kadaster NL, Ordnance Survey, Esri Japan, METI, Esri China (Hong Kong), (c) OpenStreetMap contributors, and the GIS User Community





## City of Chowchilla Housing Element (2020-2023) Government Property Inventory

**ID Number #146**

**Assessor's Parcel Number - 027-010-001**

**Situs Address - NO SITUS**

**Government Entity - City of Chowchilla**

**Current Use - River Bottom**

**Suitable Development Site - No**

**Property Description - The portion of the Berenda Slough is not suitable to develop for housing**

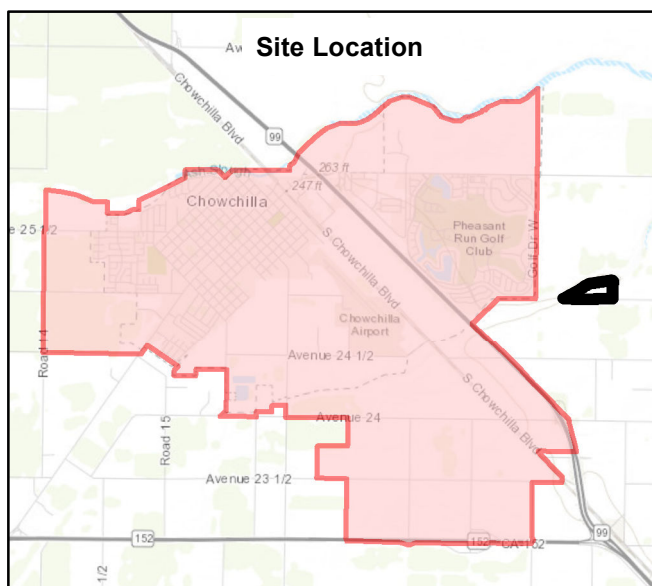
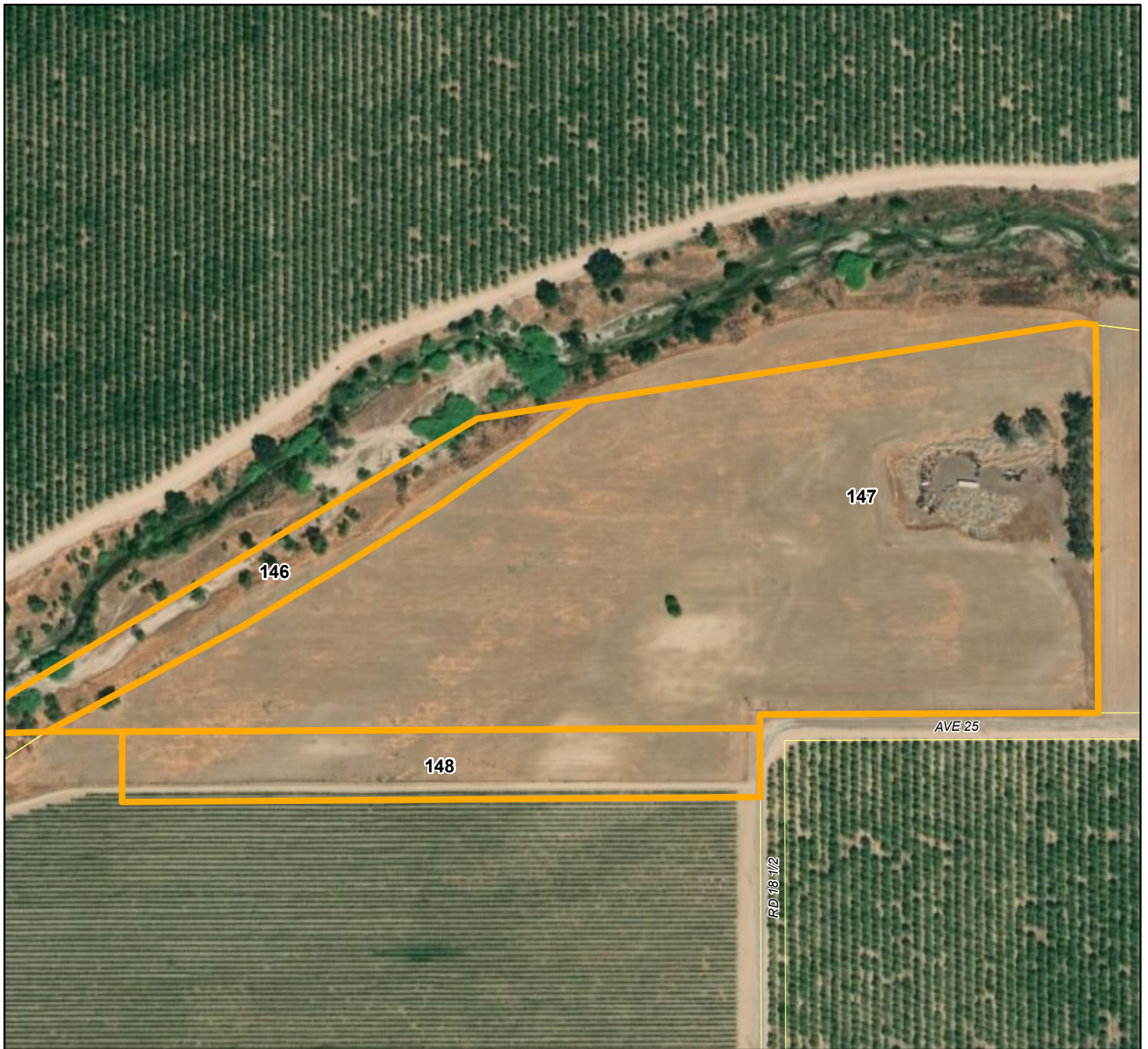
0 200 400  
Feet

1 inch = 200 feet



Service Layer Credits: Source: Esri, DigitalGlobe, GeoEye, Earthstar Geographics, CNES/Airbus DS, USDA, USGS, AeroGRID, IGN, and the GIS User Community  
Sources: Esri, HERE, Garmin, Intermap, Increment P Corp., GEBCO, USGS, FAO, NPS, NRCAN, GeoBase, IGN, Kadaster NL, Ordnance Survey, Esri Japan, METI, Esri China (Hong Kong), (c) OpenStreetMap contributors, and the GIS User Community





## City of Chowchilla Housing Element (2020-2023) Government Property Inventory

**ID Number #147**

**Assessor's Parcel Number - 027-010-002**

**Situs Address - 18501 AVENUE 25**

**Government Entity - City of Chowchilla**

**Current Use - Partial Vacancy**

**Suitable Development Site - Yes**

**Property Description -** Aside from the storage yard, the site is largely suitable to develop for housing

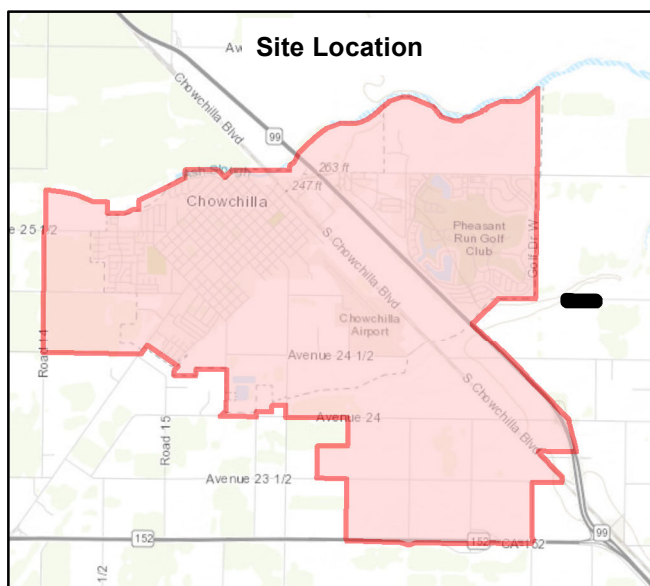

0 300 600  
Feet

1 inch = 300 feet



Service Layer Credits: Source: Esri, DigitalGlobe, GeoEye, Earthstar Geographics, CNES/Airbus DS, USDA, USGS, AeroGRID, IGN, and the GIS User Community  
Sources: Esri, HERE, Garmin, Intermap, Increment P Corp., GEBCO, USGS, FAO, NPS, NRCAN, GeoBase, IGN, Kadaster NL, Ordnance Survey, Esri Japan, METI, Esri China (Hong Kong), (c) OpenStreetMap contributors, and the GIS User Community





## City of Chowchilla Housing Element (2020-2023) Government Property Inventory

**ID Number #148**

**Assessor's Parcel Number - 027-031-001**

**Situs Address - NO SITUS**

**Government Entity - City of Chowchilla**

**Current Use - Vacant**

**Suitable Development Site - Yes**

**Property Description -** The site is vacant and suitable to develop for housing. The site could combine with the site north of it to accommodate more housing

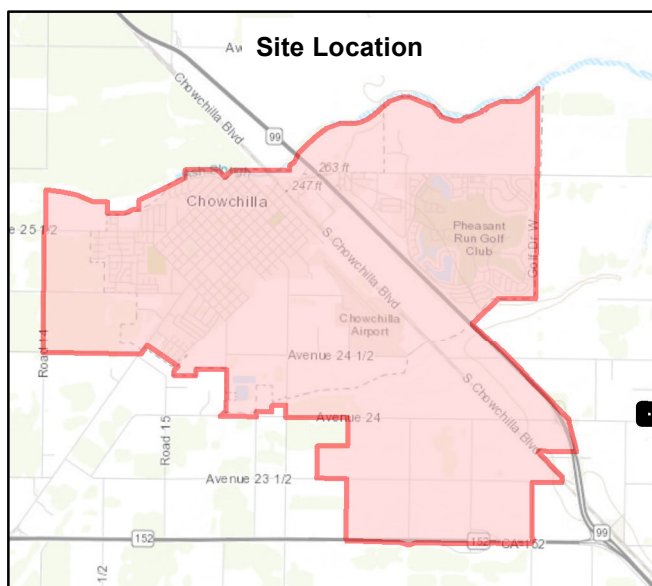
0 200 400  
Feet

1 inch = 200 feet



Service Layer Credits: Source: Esri, DigitalGlobe, GeoEye, Earthstar Geographics, CNES/Airbus DS, USDA, USGS, AeroGRID, IGN, and the GIS User Community  
Sources: Esri, HERE, Garmin, Intermap, increment P Corp., GEBCO, USGS, FAO, NPS, NRCAN, GeoBase, IGN, Kadaster NL, Ordnance Survey, Esri Japan, METI, Esri China (Hong Kong), (c) OpenStreetMap contributors, and the GIS User Community





## City of Chowchilla Housing Element (2020-2023) Government Property Inventory

**ID Number #149**

**Assessor's Parcel Number - 027-031-015**

**Situs Address - NO SITUS**

**Government Entity - County of Madera**

**Current Use - Storage Yard**

**Suitable Development Site - No**

**Property Description -** The site is used for the stockpiling of material and other items only. It is not suitable to develop for housing

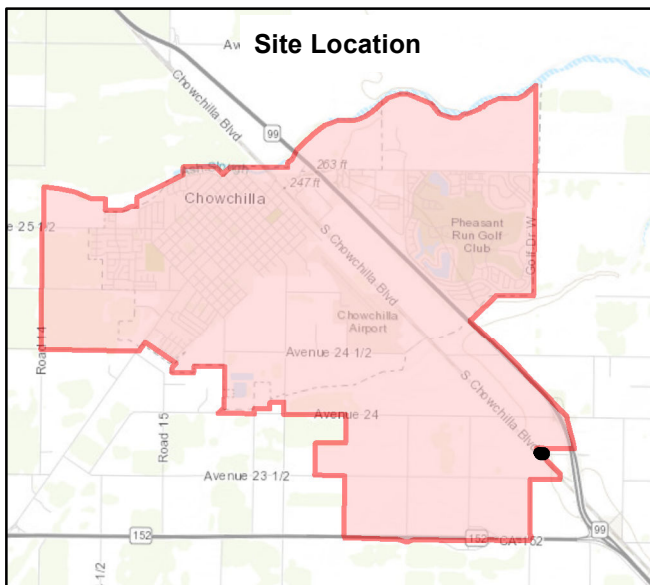

0 200 400  
Feet

1 inch = 200 feet



Service Layer Credits: Source: Esri, DigitalGlobe, GeoEye, Earthstar Geographics, CNES/Airbus DS, USDA, USGS, AeroGRID, IGN, and the GIS User Community  
Sources: Esri, HERE, Garmin, Intermap, increment P Corp., GEBCO, USGS, FAO, NPS, NRCAN, GeoBase, IGN, Kadaster NL, Ordnance Survey, Esri Japan, METI, Esri China (Hong Kong), (c) OpenStreetMap contributors, and the GIS User Community





## City of Chowchilla Housing Element (2020-2023) Government Property Inventory

**ID Number #150**

**Assessor's Parcel Number - 027-054-045**

**Situs Address - 23653 CHOWCHILLA BLVD**

**Government Entity - Chowchilla Water District**

**Current Use - Storage Yard**

**Suitable Development Site - Yes**

**Property Description -** The site is a storage yard for Water District materials. The site is presently vacant, making it suitable to develop for housing

0 100 200  
Feet

1 inch = 100 feet

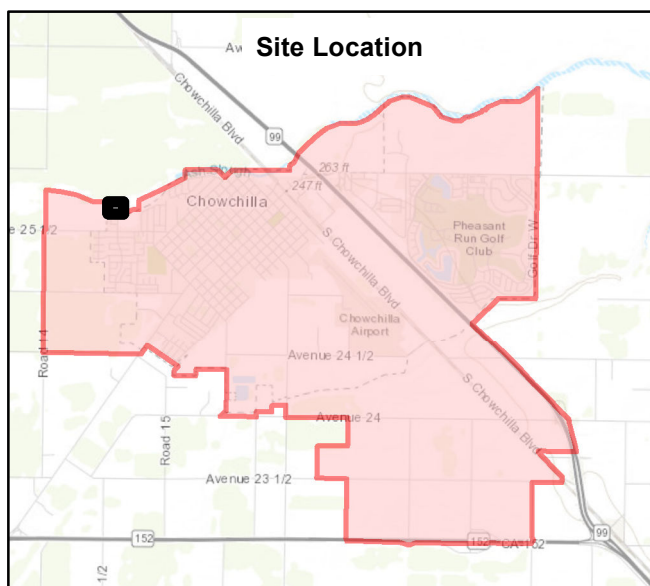
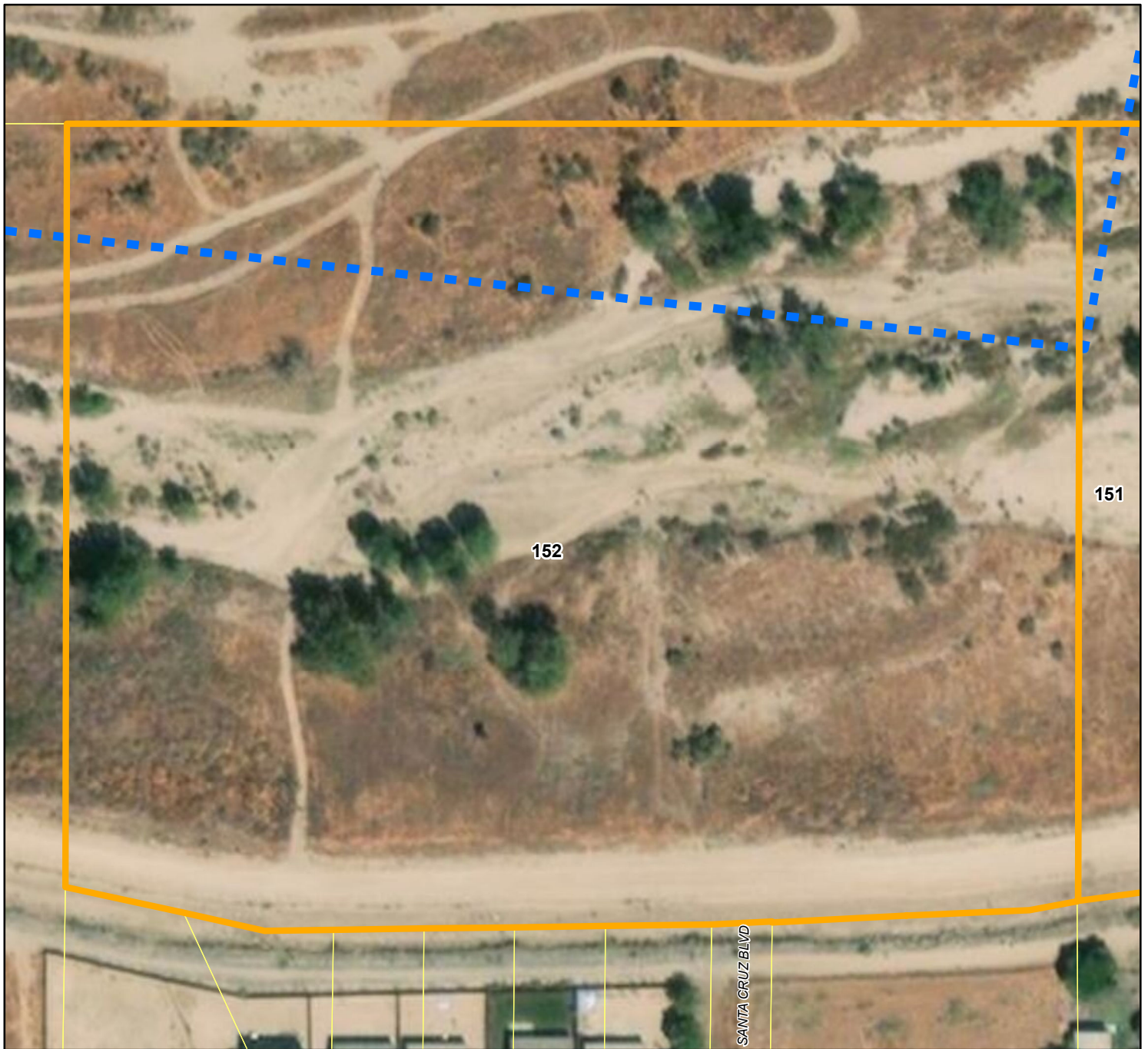


Service Layer Credits: Source: Esri, DigitalGlobe, GeoEye, Earthstar Geographics, CNES/Airbus DS, USDA, USGS, AeroGRID, IGN, and the GIS User Community  
Sources: Esri, HERE, Garmin, Intermap, Increment P Corp., GEBCO, USGS, FAO, NPS, NRCAN, GeoBase, IGN, Kadaster NL, Ordnance Survey, Esri Japan, METI, Esri China (Hong Kong), (c) OpenStreetMap contributors, and the GIS User Community









## City of Chowchilla Housing Element (2020-2023) Government Property Inventory

**ID Number #152**

**Assessor's Parcel Number - 026-170-039**

**Situs Address - NO SITUS**

**Government Entity - Chowchilla Water District**

**Current Use - River Bottom**

**Suitable Development Site - No**

**Property Description - The portion of the Ash Slough river bottom is not suitable to develop for housing**

0 100 200  
Feet

1 inch = 100 feet



Service Layer Credits: Source: Esri, DigitalGlobe, GeoEye, Earthstar Geographics, CNES/Airbus DS, USDA, USGS, AeroGRID, IGN, and the GIS User Community  
Sources: Esri, HERE, Garmin, Intermap, Increment P Corp., GEBCO, USGS, FAO, NPS, NRCAN, GeoBase, IGN, Kadaster NL, Ordnance Survey, Esri Japan, METI, Esri China (Hong Kong), (c) OpenStreetMap contributors, and the GIS User Community