



















# CITY OF CHOWCHILLA Zoning Map

-  Low Density Residential (R-L)
-  Medium Density Residential (R-M-5)
-  Medium Density Residential (R-M-6)
-  Medium High Density Residential (R-MH)
-  High Density Residential (R-H)
-  Neighborhood Commercial (C-N)
-  Service Commercial (C-S)
-  Highway Commercial (C-H)
-  Mixed Use (MX)
-  Downtown Mixed Use (MX-D)
-  Office (O)
-  Light Industria (I-L)
-  Heavy Industrial (I-H)
-  Public Facility (PF)
-  Open Space (OS)
-  City Limits


**Public Facility (PF)**  
 Elementary School (ES)  
 Middle School (MS)  
 High School (HS)  
 Drainage Basin (DB)  
 Public Safety Facility (PS)  
 Waste Water Treatment Plant (WWTP)  
 Prison  
 Fairgrounds  
 Airport

Updated  
September 27, 2023

Prepared by:  


0 1,000 2,000  
Feet

CITY OF CHOWCHILLA, CALIFORNIA  
TO PROSPERITY  
INCORPORATED FEB 1, 1923

This map was prepared using QGIS Geographic Information System, utilizing data from the City of Chowchilla and the County of Madera. Every reasonable effort has been made to assure accuracy of the data, however, the City of Chowchilla, and the County of Madera make no warranty, representation, or guarantee regarding the precision of this map. It is subject to interpretation per the City of Chowchilla Zoning Ordinance.

